

# EAST HAMPTON TOWN HUNTING GUIDE



**2021-2022 SEASON**

## **INSIDE THIS BOOKLET:**

### *Pages:*

3-5	Hunting in the Town of East Hampton, Rules and Regulations, and General Information
6	Changes From Previous Seasons
7	Sign Example
8-13	Lands to Hunt in the Town of East Hampton
14-45	Maps of Town of East Hampton Hunting Lands: p.14 Wainscott school district p.18 East Hampton school district p.28 Springs school district p.37 Amagansett school district p.40 Montauk school district
46	Season Dates
47	Properties in East Hampton No Hunting
Back cover	Contact information

This guide was originally produced by the Town of East Hampton Natural Resources Department. Dec 2004.  
Design, format, edit & production by: M. Abramson & A. Gaites  
Revisions Aug. 2021 by A. Gaites/Land Acquisition & Management Dept.

## **An Enduring East Hampton Tradition**

Hunting in East Hampton Town is a tradition that dates back to the middle 1600's when the area was first settled. Before the first three hundred years of Long Island and New York State's existence, there was very little in the way of conservation or hunting regulation. Many game and waterfowl species, which we refer to today as non-game species (hawks, owls, songbirds, shorebirds, and the like) were hunted to the verge of extinction. Today, hunting is no longer a means of survival, but is an outdoor sport, one highly regulated by the federal and state governments. Hunting rules and regulations are set by the state and enforced by state conservation officers, as well as federal Fish and Wildlife agents, where migratory birds are concerned. Hunting is still a popular sport, and everyone who hunts in New York today must have an up-to-date state hunting license.

### **Who Makes the Laws?**

Local municipalities can't pass local laws regulating hunting seasons, but can decide whether or not to permit hunting within their jurisdiction. For example, the incorporated villages of North Haven and East Hampton do not allow recreational hunting, while some villages and all townships in Suffolk County do. Private landowners may or may not permit hunting to take place on their properties, the same holds true for lands held by municipalities, local Town Trustees, the County and State. The local municipalities by local law and resolution can affirm which of their holdings are able to be hunted, and which are not.

### **Who Can Hunt?**

Only East Hampton Town residents or taxpayers and their guests (with a Town guest license) can hunt big game on East Hampton Town lands. Permanent tree stands or ground blinds are not permitted and will be removed outside of hunting seasons. Small game may be hunted by anyone with a valid New York State hunting license.

### **Permits**

To hunt deer in East Hampton Town a hunter needs to have a Town access permit and/or landowner's endorsement form from the Town Clerk's office in his or her possession in addition to a valid state hunting license. When hunters are bow hunting on Town/County co-owned lands, they must park in designated parking areas and display a copy of their Town landowner's endorsement form in their windshield. For State lands, and "cooperative hunting areas" which include state, county and municipal holdings as an aggregate and the big game hunting on them is managed by the state, each hunter needs to be signed up with the State and assigned a designated parking and hunting area before hunting.

The East Hampton Town Trustees have jurisdiction for hunting that takes place on their lands, which they hold in commonality for the towns-people. They issue annual permits for the waterfowl blinds situated on their lands. According to Trustee policy these blinds need to be removed when the waterfowl hunting season is over. Contact the Town Clerk's Office to obtain a permit for waterfowl blinds on Town property.

## **Lottery for January Big Game Firearms Season**

East Hampton Town residents and their guests (with a Town guest license) may hunt big game during the January firearms season only after signing up for the lottery. In December of each year, the Town Clerk will hold a lottery for all hunters interested in hunting Town lands during the January season. Each hunter will receive a specific property and period of time that they will be permitted to hunt. Sign up sheets are posted on each property (see maps on p.15-45) and hunters must sign in each day that they use the property.

Hunters may only hunt on their specific properties and during the permitted time periods. For more information or to sign up for the lottery, please contact the Town Clerk at (631) 324-4142.

### **Bonus DMP Tags Procedure**

Bonus Deer Management Permits (DMP) are available free of charge to hunters who take a deer on a DMP or a Bonus DMP for Wildlife Management Unit 1C. To obtain a Bonus DMP, submit by mail (NYS DEC Bureau of Wildlife, 50 Circle Road, Stony Brook, NY 11790; Attention: 1C Bonus), e-mail (wildlife.r1@dec.ny.gov) or in person (at an approved check station or the East Hampton Town Clerk's office), a photocopy, photo, or scanned copy of both sides of a completed DMP or Bonus DMP report tag. Town Clerk office hours are Mon-Fri, 9am-4pm. The Hither Hills State Park check station in Montauk is open only during the January firearms season Mon-Fri, 8am-445pm.

### **Rules, Regulations, and Etiquette**

It goes without saying that all hunters, in addition to observing the state rules and regulations governing hunting, should also practice good hunting etiquette. They should eat what they kill, and not leave wounded animals to suffer and die in the field. Only game species listed for hunting by New York State can legally be hunted or possessed. Some species that can be hunted legally elsewhere in the state, such as ruffed grouse, cannot be hunted here. Some local game species, e.g., woodcock and bobwhite quail are in such short supply that they should not be hunted at all.

It is illegal to discharge a firearm or longbow:

- so that the load or arrow passes over any part of a public highway,
- within 500 feet (for a firearm), or 150 feet (for a longbow) of any school, playground, or an occupied factory or church,
- within 500 feet (for a firearm), or 150 feet (for a longbow) of a dwelling, farm building or structure in occupation or use unless you own it, lease it, are an immediate member of the family, an employee, or have the owner's consent.

You may hunt waterfowl with a firearm or longbow, over water, within 500 feet of a dwelling or public structure as long as neither are within 500 feet (for a firearm) or 150 feet (for a longbow) in the direction you are shooting. Non-toxic shot must be used when hunting waterfowl. Hunting with a rifle or crossbow is not permitted at anytime in Suffolk County.

Extreme care must be taken at all times when hunting in East Hampton because these lands are also used by hikers, bicyclists, and other non-hunters.

## For More Information

For more information concerning hunting on New York State lands and cooperative hunting areas in East Hampton Town, the state's regional Bureau of Wildlife may be contacted at (631) 444-0310. For information regarding hunting on Suffolk County lands in East Hampton Town call (631) 854-4949. To hunt on Town Trustee lands or over Town Trustee waters, the Trustees may be reached at (631) 267-8688. **For general information** regarding hunting on Town of East Hampton lands call the Land of Acquisition and Management Department (631) 324-7420.

Following is a list of East Hampton Town lands for the current season, along with maps for each showing the nearest access roads. Road boundaries of these lands have been posted by the Town's Land Acquisition and Management Department. Hunting on these lands is subject to change.

The maps in this guide provide a reference for town hunting areas, and are to be used in conjunction with hunting signs that are posted on the designated properties. These maps are not to be used for navigation, but only as a reference. Please be sure that which ever Town Lands you are hunting on are posted as to allow hunting. If you do not see hunting signs bordering the property, you may not be on the corresponding property.

There is a set of larger aerial photo maps available on display in the Town Clerk's office for those who wish to see a more detailed map of a specific parcel area.

## Changes from previous seasons

- John's Hole Accabonac Road Property has been removed from allowable hunting properties. SCTM No. 125-01-001.
- Residents may now be eligible for the issuance of a guest license permitting a non-resident to hunt during any legal season set by New York State.
- The Town of East Hampton has waived the requirement for a hunter to obtain a DEC Town permit. (Resolution 2015-577). Town access permit and/or landowners endorsement is still required.
- Bow hunting of big game is now restricted in January on properties where big game firearms hunting is permitted. (Resolution 2014-1494).

# **CAUTION**

## **HUNTING MAY BE IN PROGRESS**

One or more of the following types of hunting *may* be allowed on these Town Lands (as per East Hampton Town Code Chapter 91, Article III, Schedules I-V):

SMALL GAME and WATERFOWL

*Seasons vary according to species*

BIG GAME (ARCHERY)

October 1, 2021-January 31, 2022

BIG GAME (FIREARMS)

January 2, 2022-January 31, 2022

All *big game* hunters must carry a current Town Access Permit (and Landowner's Endorsement Form when applicable) obtained from the East Hampton Town Clerk. Hunting on these lands must be carried out in accordance with all applicable hunting rules and regulations set by the Town of East Hampton and the New York State Department of Environmental Conservation.

### **FOR MORE INFORMATION:**

Refer to the East Hampton Town Hunting Guide which is available at the Town Clerk's office (631) 324-4142 and online at [www.ehamptonny.gov](http://www.ehamptonny.gov) or call the Land Acquisition & Management Department at (631) 324-7420.

**The following pages contain a list of hunting lands in the Town of East Hampton and a corresponding set of maps. These resources will be most effective when used in conjunction with one another.**

NOTE: Bow hunting of big game is now restricted in January on properties where big game firearms hunting is permitted.

Example of "Caution Sign" posted on road boundaries.

**East Hampton Town Hunting Areas as per Town Code Chapter 91,  
Article III, Schedules I-V**  
Wainscott School District

SCTM # 300-	Parcel Description	Acreage	Big Game (Firearms)	Big Game (Archery)	Small Game	Waterfowl
132-1-5.2	Winsant Hills, Town Line Road	15.06		Y	Y	
132-1-8.1	Brown, et al., Town Line Road	11		Y		
132-1-9.1	Pratt, et al., Town Line Road	4.8		Y		
132-1-13.7	Town Line Road Woodland	71.5	Y	Y	Y	
132-1-14.1, 14.2	Town Line Road Woodland	19.2	Y	Y	Y	
133-1-1, 2 & 3	Six Pole Highway	27.5	Y	Y	Y	
133-1-46.9	Leonard, Town Line Road	2.7		Y		
154-1-7	Leonard, Town Line Road	8		Y		
155-1-13.10	Miller's Ground Preserve, Merchants Path	10	Y	Y	Y	
155-1-14.5	Six Pole Highway Reserve, Merchants Path	7.5	Y	Y	Y	
155-1-17	Miller's Ground Preserve, Merchants Path	11	Y	Y	Y	
155-1-21.1	Six Pole Highway Watershed*, Highview Drive	50.7		Y	Y	
155-1-28.1	RFG LLC, Merchants Path	13.7		Y		
155-1-29	Miller's Ground Preserve, Merchants Path	10.2	Y	Y	Y	
155-1-32	Six Pole Highway Woodlands*, Highview Drive	9.6		Y	Y	
155-2-7	Manzi, Wainscott-Northwest Road	24.5		Y		
156-1-2	Abacassis, Route 114	17.9		Y		
180-1-4.2	East Hampton Airport, Daniel's Hole Road	107.3	Y	Y	Y	
180-1-6	Miller's Ground Preserve, Wainscott-Northwest Road	7.1			Y	
180-1-8.3	East Hampton Airport, Daniel's Hole Road	271	Y	Y	Y	
180-2-5	Highview Drive Reserved	16.4	Y	Y	Y	
181-1-2.1	30 Middle Highway, PSEG right of way	4.98			Y	
181-1-7	Former Ross School property*, Wainscott-Northwest Road	71		Y		
184-1-1 & 2	Buckskill Preserve -NYS Route 114	110.9	Y	Y	Y	
184-1-3	Buckskill Preserve, Stephen Hands Path	7.9			Y	
192-3-1, 2 & 3	Buckskill Preserve, Stephen Hands Path	18.1		Y	Y	
192-3-22	Stark, Daniel's Hole Road	19.3		Y		
193-1-1	Buckskill area, Stephen Hands Path	11		Y	Y	

**East Hampton School District**

SCTM # 300-	Parcel Description	Acreage	Big Game (Firearms)	Big Game (Archery)	Small Game	Waterfowl
54-3-31	Grace Estate Preserve, Northwest Road	83.5	Y	Y	Y	Y
55-1-29	W. Gardiner Park, Old House Landing Road	39.9		Y	Y	
56-2-33.1	Sammys Beach Road wetlands	0.2				Y
56-2-33.2	Sammys Beach Road wetlands	0.2				Y
56-2-47	Three Mile Harbor wetlands, Sammys Beach Road	1				Y
56-2-48 & 50	Sammys Beach Road	1				Y
56-2-53.1	Sammys Beach Preserve	116.2			Y	Y
61-2-1	Dayton Island, Three Mile Harbor	6.4				Y
72-1-1	Northwest Harbor waterfront, Mile Hill Road	2				Y
72-1-4, 6.1	Whelan, Mile Hill Road	18.5		Y		
73-3-1.16	Grassy Hollow Preserve, Northwest Rd	113.8	Y	Y	Y	
73-3-11.24	Grassy Hollow Preserve, Northwest Rd	49.8	Y	Y	Y	
74-2-32.3	Three Mile Harbor waterfront, Hands Creek Road	0.67				Y
74-5-1	Hands Creek Preserve, Hands Creek Rd	11.1				Y
74-5-20,21, & 22	Hands Creek Preserve - Clamshell Avenue	1.63				Y
74-5-30.3	Duke Estate*, Springy Banks Rd	56		Y		
90-1-4.3	Barnes Meadow Woodland, Norwest Landing Road	2.1				Y
90-1-23.5	Northwest Swamp Preserve, Northwest Landing Road	1.9				Y
90-2-9.1	Grace Estate Preserve, Northwest Road	431	Y	Y	Y	Y
90-3-6	Casper, Northwest Landing Road	3.3				Y
90-4-1.3	Swamp Road	7.2		Y	Y	Y
111-3-1	Red Spring Path wetlands	3.2				Y
112-1-25.2	Crooked Highway	6.7		Y	Y	
112-1-25.3	Chatfield's Hole Preserve, Two Holes of Water Road	46.3		Y	Y	
112-3-4.1, 4.2, 4.3, 133-2-11.1	Curtis*, Swamp Road	32.5		Y		
113-3-24.18	Stephan Hands Path RA	45.5		Y	Y	
119-2-2	Soak Hides Dreen Preserve	7.9		Y	Y	Y
119-2-3	Soak Hides Dreen Preserve	17.6		Y	Y	Y
133-2-3	Route 114 Pine Forest/Wetlands	10		Y	Y	
133-2-4	Route 114 Pine Forest/Wetlands	27.2		Y	Y	
134-1-15	Edward's Hole area	51.6		Y		

Springs School District

SCTM # 300-	Parcel Description	Acreage	Big Game (Firearms)	Big Game (Archery)	Small Game	Water-fowl
24-7-52	Accabonac Harbor wetlands, Old Fire-place Road	15.1				Y
38-3-3	Maidstone Park	0.21				Y
38-3-4	Maidstone Park	0.24				Y
38-3-5	Maidstone Park	0.7				Y
38-3-6	Maidstone Park	0.2				Y
38-3-7	Maidstone Park	0.38				Y
38-3-8	Maidstone Park	0.75				Y
38-3-9	Maidstone Park	0.2				Y
38-3-10	Maidstone Park	0.3				Y
38-3-11	Maidstone Park	0.6				Y
38-3-12	Maidstone Park	1.5				Y
39-11-10	Hog Creek Road Woodlands*	28.26		Y		
41-1-2.1	Accabonac Harbor wetlands, Gerard Drive	1.9				Y
41-1-29.1	Accabonac Harbor wetlands, Gerard Drive	3.1				Y
41-2-31	Cape Gardiner dunelands, Gerard Drive	0.44				Y
41-2-32	Cape Gardiner dunelands, Gerard Drive	0.12				Y
41-2-33	Cape Gardiner dunelands, Gerard Drive	0.4				Y
41-2-34	Cape Gardiner dunelands, Gerard Drive	0.2				Y
42-1-3	Accabonac Harbor wetlands, Gerard Drive	0.34				Y
42-1-4	Accabonac Harbor wetlands, Gerard Drive	0.29				Y
42-1-5	Accabonac Harbor wetlands, Gerard Drive	0.36				Y
42-1-6	Accabonac Harbor wetlands, Gerard Drive	0.52				Y
42-1-7	Accabonac Harbor wetlands, Gerard Drive	0.26				Y
42-1-8 & 9	Gerard Drive	2.1				Y
42-1-13	Accabonac Harbor wetlands, Gerard Drive	0.69				Y
42-1-15	Accabonac Harbor wetlands, Gerard Drive	0.57				Y
42-1-17	Accabonac Harbor wetlands, Gerard Drive	0.8				Y

Springs School District

SCTM # 300-	Parcel Description	Acreage	Big Game (Firearms)	Big Game (Archery)	Small Game	Waterfowl
42-1-18	Accabonac Harbor wetlands, Gerard Drive	0.6				Y
42-2-2	Cape Gardiner beach, Gerard Drive	0.5				Y
59-1-3	Babes Lane	2.53				Y
61-1-1	Joshua Penny's Sedge Flat, Three Mile Har-bor	4.6				Y
63-3-10	Springs-Fireplace Rd wetlands*	17.2				Y
63-3-29.6	Wilder RA, Accabonac Harbor	1.9				Y
64-1-1	Caroline Gerard Park, Gerard Drive	1.8				Y
64-1-2	Accabonac Harbor wetlands, Gerard Drive	0.76				Y
64-1-6	Accabonac Harbor wetlands, Gerard Drive	0.6				Y
64-1-8	Accabonac Harbor wetlands, Gerard Drive	0.46				Y
64-1-10.1	Accabonac Harbor wetlands, Gerard Drive	0.9				Y
64-1-28.1	Accabonac Harbor wetlands, Gerard Drive	4.5				Y
64-1-29	Accabonac Harbor wetlands, Gerard Drive	0.91				Y
64-1-30	Accabonac Harbor wetlands, Gerard Drive	0.29				Y
64-2-4.1	Caroline Gerard Park, Gerard Drive	7				Y
64-2-25.1	Cape Gardiner dunelands, Gerard Drive	3.6				Y
83-2-14	Accabonac Harbor Great Meadow Old Stone Hwy	4.4				Y
83-2-17	Accabonac Harbor Great Meadow, Old Stone Hwy	4.1				Y
83-3-1	Louse Point Park	15.4				Y
83-3-19	East Harbor wetlands (Comber Park), Old Stone Hwy	2				Y
83-3-20.2	East Harbor wetlands (Comber Park), Old Stone Hwy	0.74				Y
93-1-1	Three Mile Harbor - Marina Lane	17.6				Y
93-1-2	Marina Lane water access	0.34				Y
102-3-17	Jacob's Farm Preserve*, Red Dirt Rd	165.4		Y	Y	
103-1-5	Neighbors, LLC, Neck Path	13		Y		
103-1-6.4	Lederer/Plaskett, Neck Path	8.1		Y		
103-2-4.4, 4.5, 4.9	Nivola, Old Stone Hwy	26.6		Y		
103-2-26	Richards, Neck Path	14.7		Y		
119-5-2.3, 2.4, 2.6	Lange & Tatosian, Springs Fireplace Rd	12.8		Y		
120-2-2.4	Soak Hides Dreen Preserve	1.5				Y

### Amagansett School District

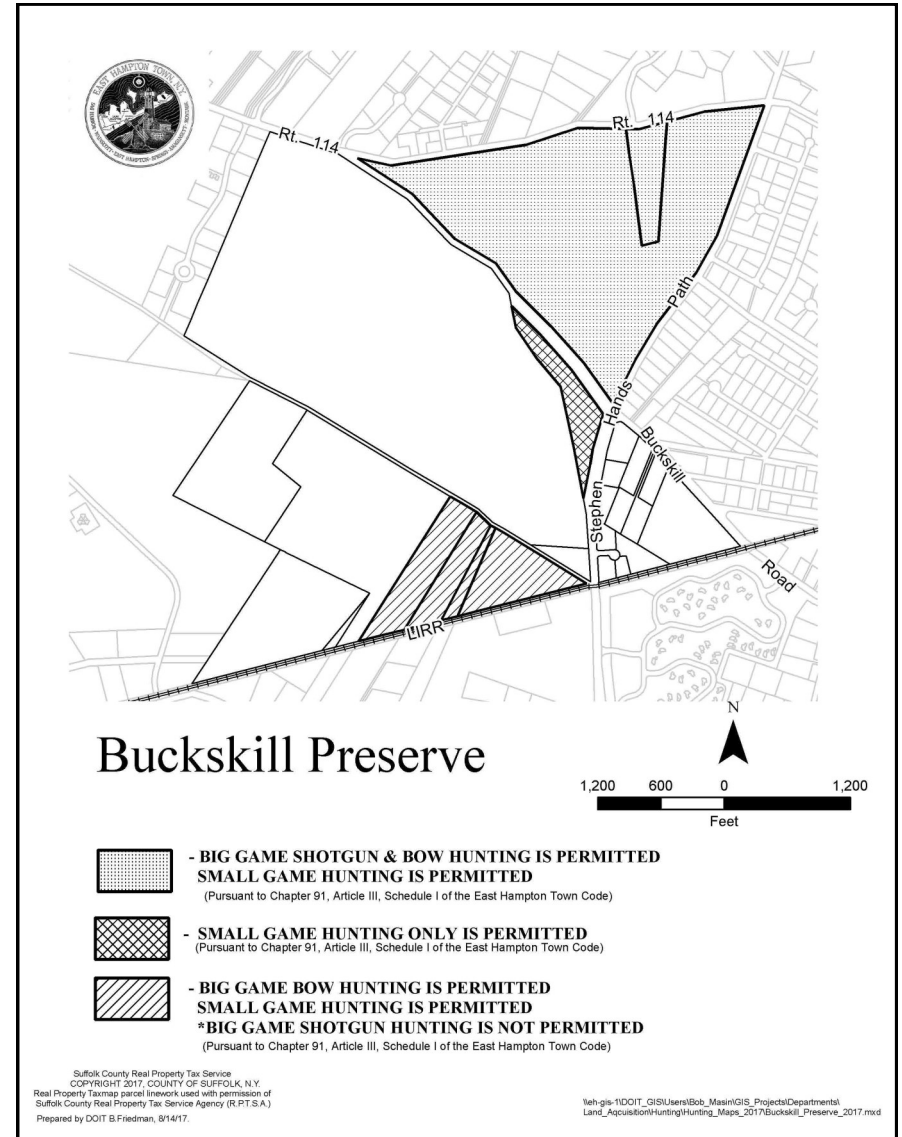
SCTM # 300-	Parcel Description	Acreege	Big Game (Firearms)	Big Game (Archery)	Small Game	Waterfowl
108-2-10	Pond of Pines wetlands, Napeague Meadow Road	0.6				Y
110-1-3.2	Hither Hills (Nominicks) woods, Napeague Harbor Road	11.8		Y	Y	
127-1-1.1	Fresh Pond Park, Fresh Pond Road	116.9		Y	Y	Y
127-1-14.15	Fresh Pond @ Devon, Fresh Pond Road	24.3		Y		

### Montauk School District

SCTM # 300-	Parcel Description	Acreege	Big Game (Firearms)	Big Game (Archery)	Small Game	Waterfowl
9-1-8.51	Culloden Point Preserve, Flamingo Ave.	174	Y	Y	Y	Y
19-5-17	170 Old West Lake Drive Wetlands	2.8				Y
19-5-18	170 Old West Lake Drive Wetlands	1.61				Y
20-4-2	Osborne Island - Great Pond, Lake Montauk	1.8				Y
20-6-1	Steppingstones Pond Preserve, Old West Lake Drive	29.3		Y		Y
21-2-24.17	Amsterdam Beach*, Ranch Road	122		Y		
26-1-1.2	Hither Woods Preserve*, Montauk Point State Parkway	240.7	Y	Y	Y	Y
26-1-3	Hither Woods Preserve*, Montauk Point State Parkway	317	Y	Y	Y	
27-2-4.1, 3.1, 3.3	Fort Pond Bay Shore, Navy Road	9.6				Y
32-3-13.4	S. Montauk Lake End, Montauk Point State Parkway	13.4				Y
32-6-1.2	Former Cavett property*, Montauk Point State Parkway	77		Y		
32-6-10, 11.2	Weisz Property*, Deforest Road	26		Y		

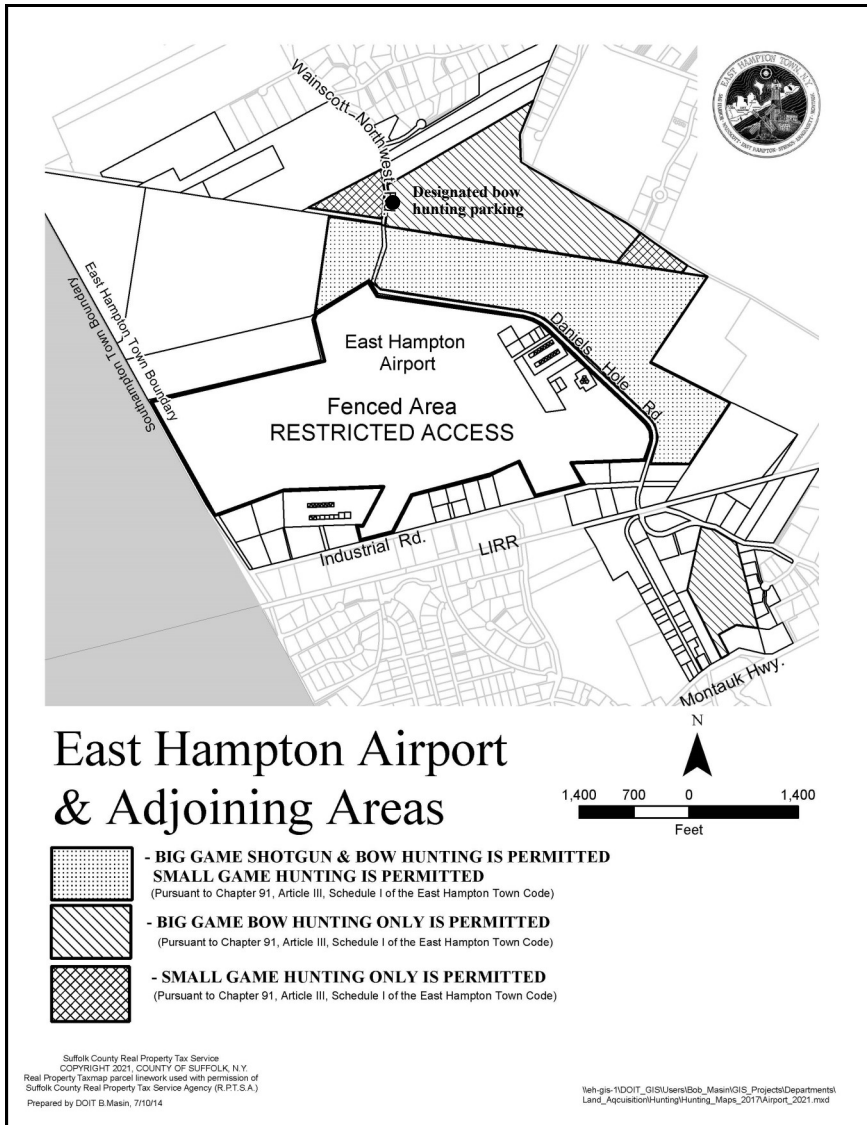
\*This property is co-owned by the Town of East Hampton with the County of Suffolk and/ or the State of New York. Additional rules and regulations may apply.

### Wainscott School District



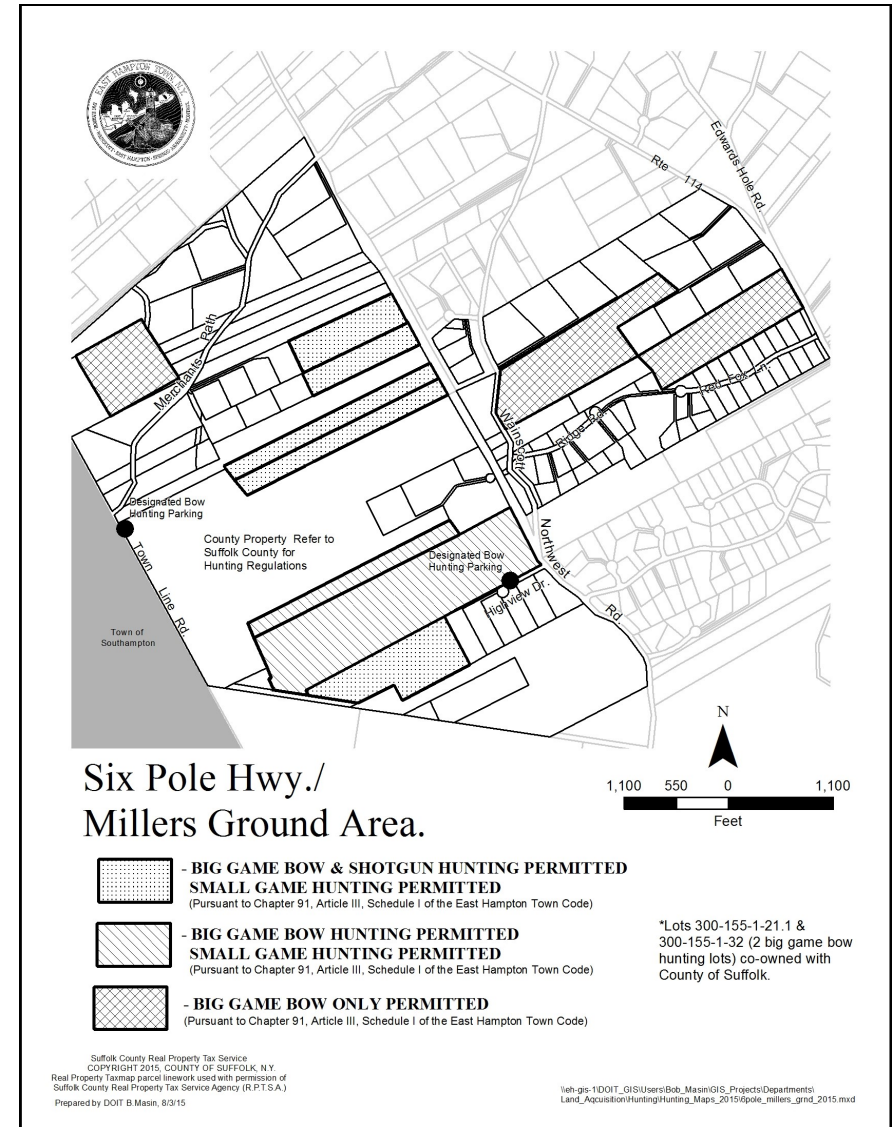
Map contains the following tax parcels: 184-1-1, 184-1-2, 184-1-3, 192-3-1, 2, 3, 193-1-1.

Note: January Firearms signup sheet located on Stephen Hands Path.



Map contains the following tax parcels: 180-1-6, 180-1-8.13, 181-1-2.1, 181-1-4.2, 181-1-7\*, 192-3-22.

\*This property is co-owned by the Town of East Hampton with the County of Suffolk and/or the State of New York. Additional rules and regulations may apply.  
Note: January Firearms sign-up sheet located at Airport terminal.

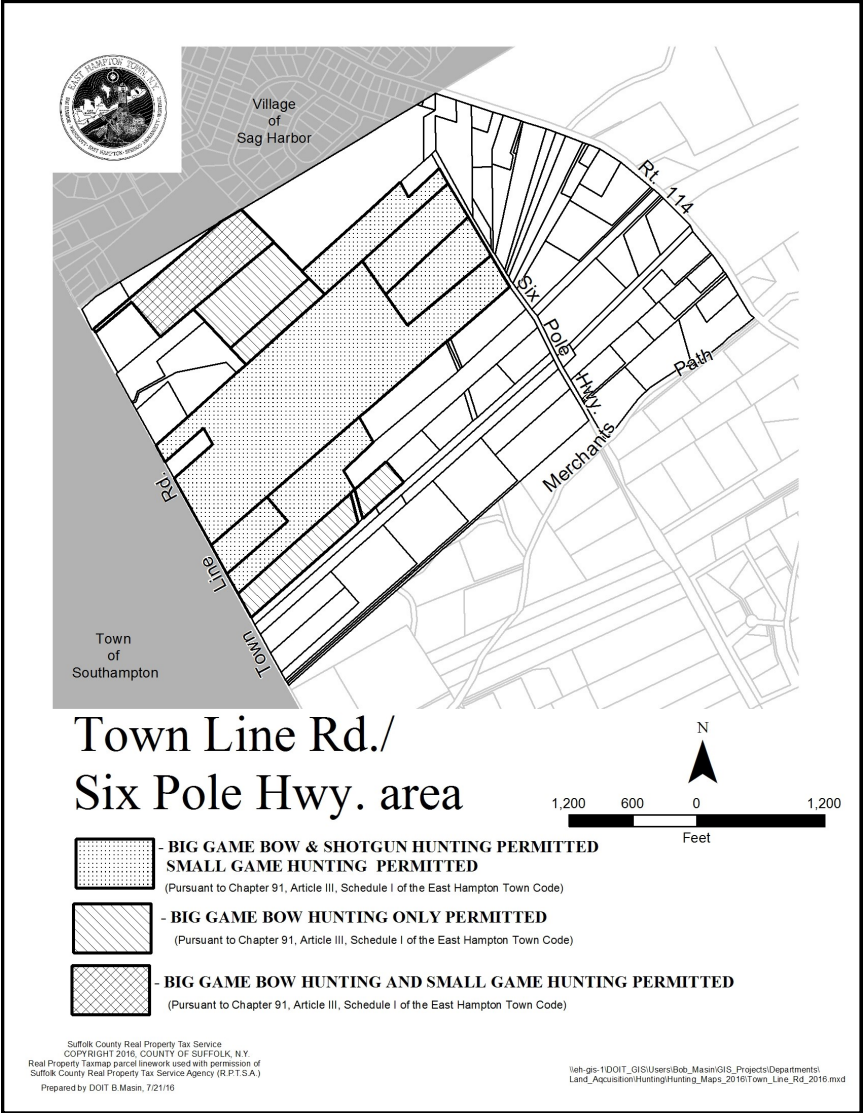


Map contains the following tax parcels: 155-1-13.10, 155-1-14.5, 155-1-17, 155-1-21.1\*, 155-1-28.1, 155-1-29, 155-1-32\*, 155-2-7, 156-1-2, 180-2-5.

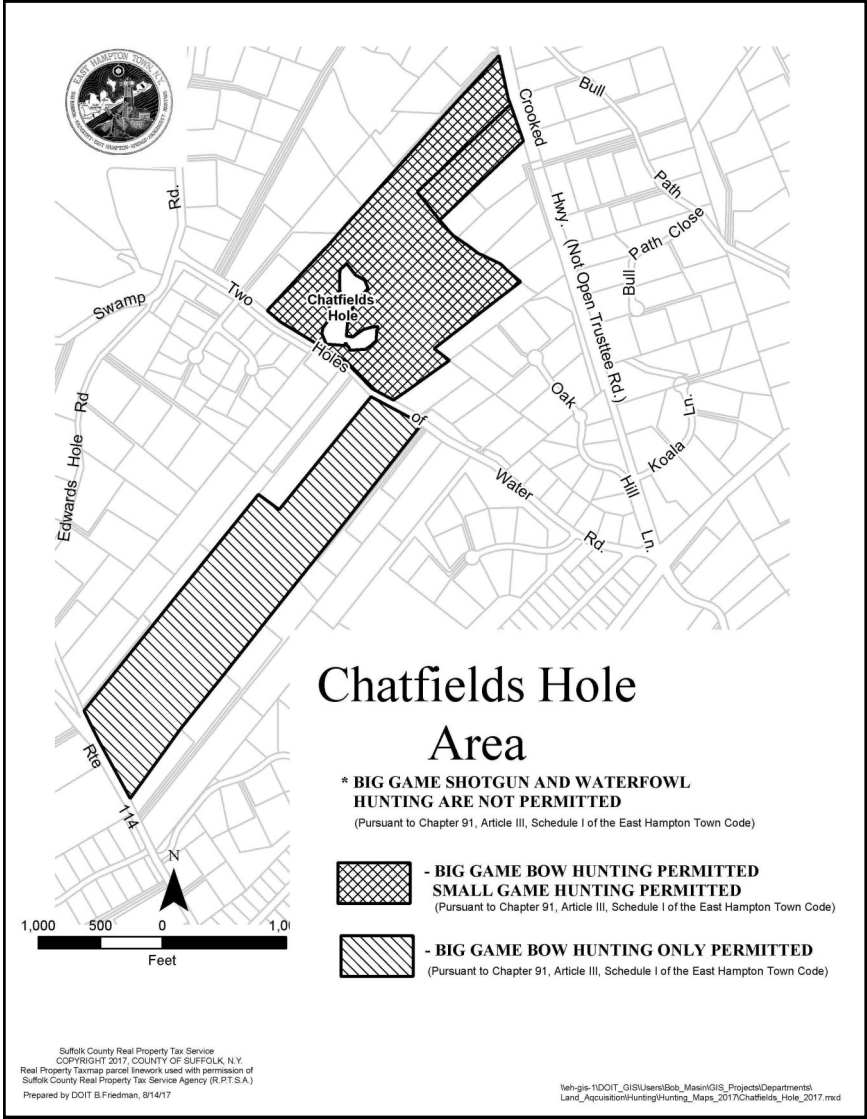
\*This property is co-owned by the Town of East Hampton with the County of Suffolk and/or the State of New York. Additional rules and regulations may apply. Note: January Firearms sign-up sheet located on Highview Drive.



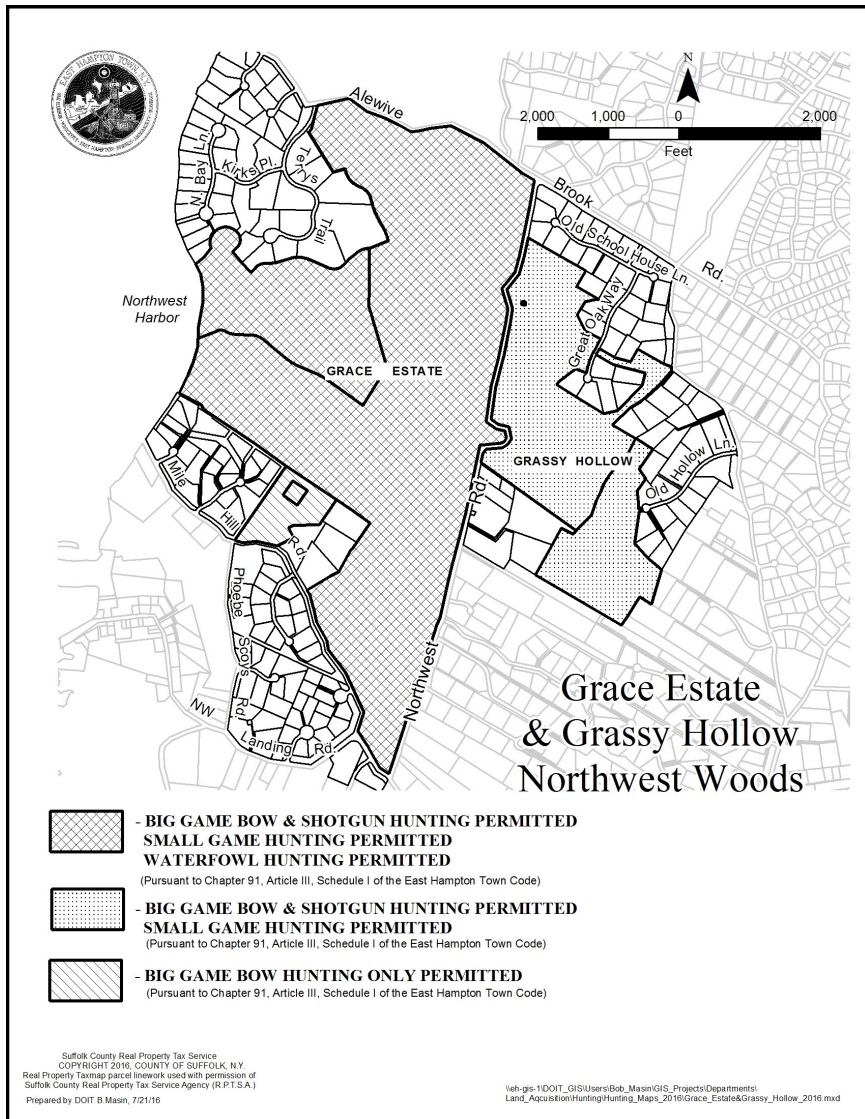
# East Hampton School District



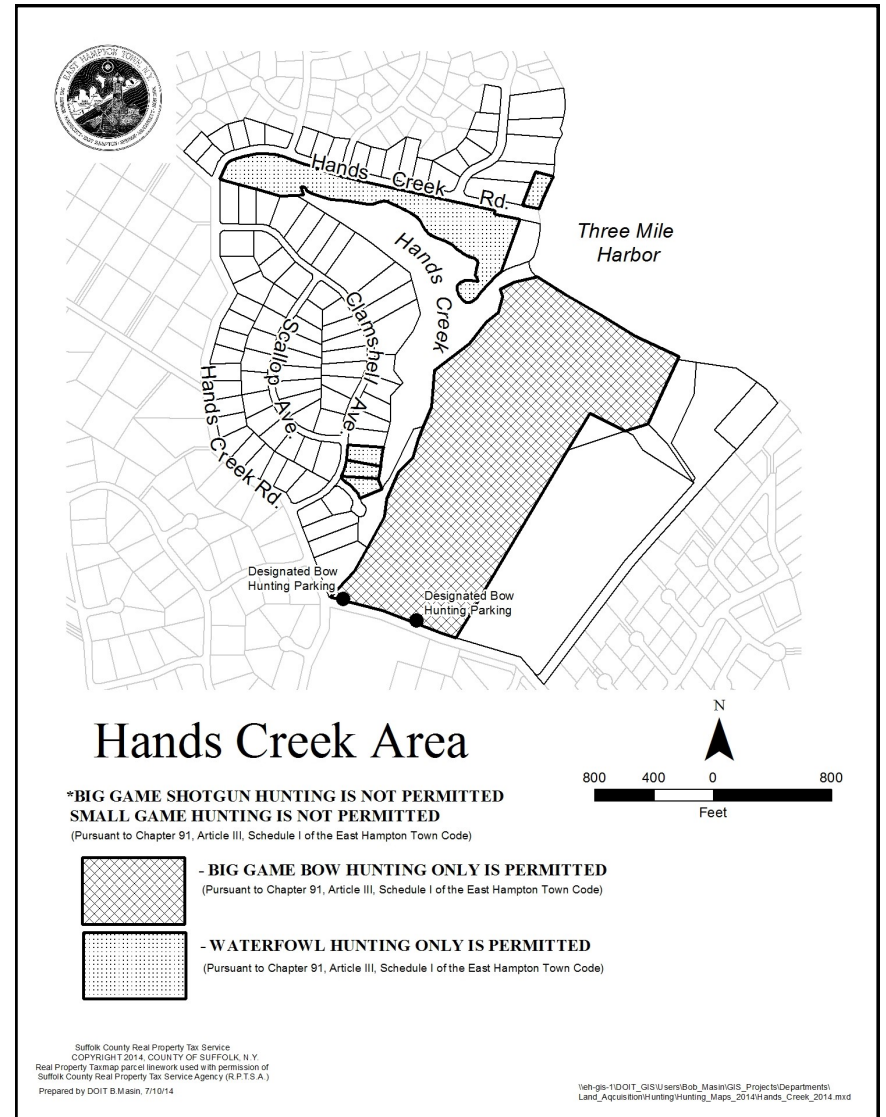
Map contains the following tax parcels: 132-1-5.2, 132-1-8.1, 132-1-9.1, 132-1-13.7, 132-1-14.1, 132-1-14.2, 133-1-1, 133-1-2, 133-1-3, 133-1-46.9, 154-1-7.  
Note: January Firearms signup sheet located on Six Pole Highway.



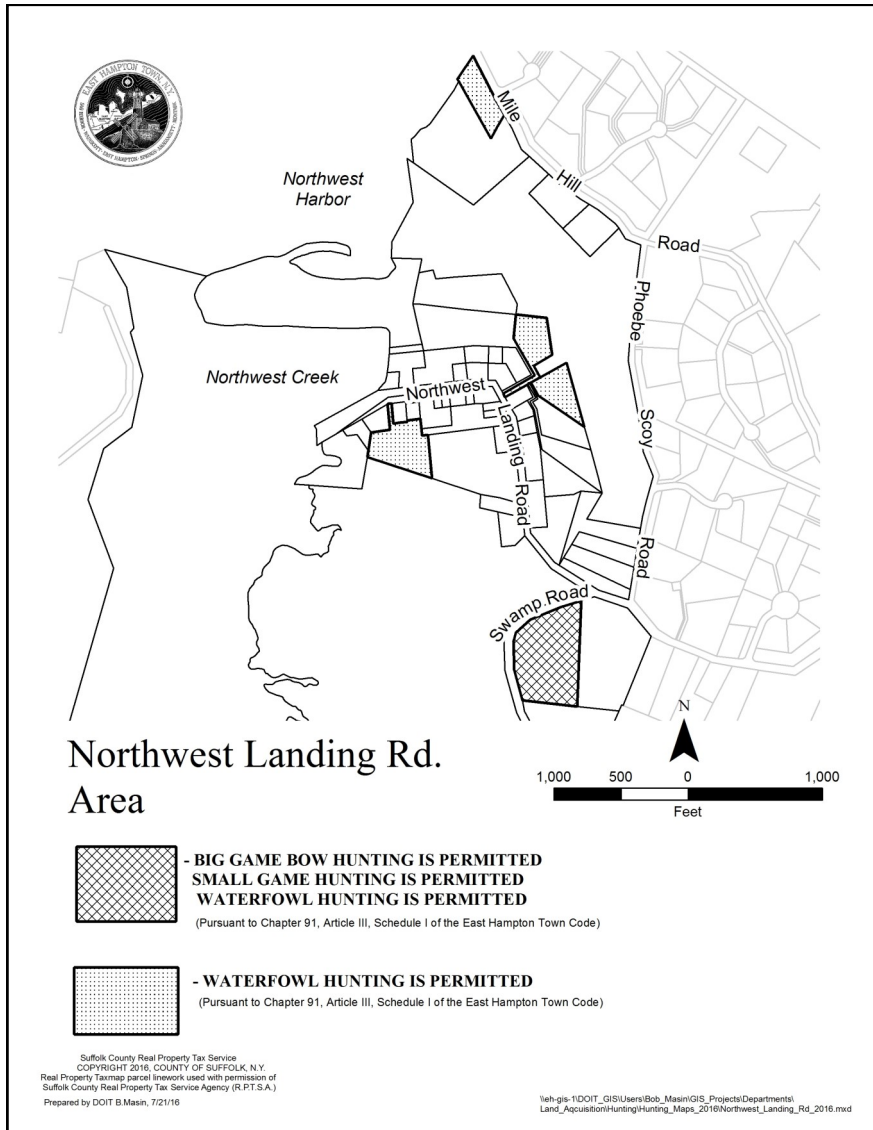
Map contains the following tax parcels: 112-1-25.2, 112-1-25.3, 134-1-15



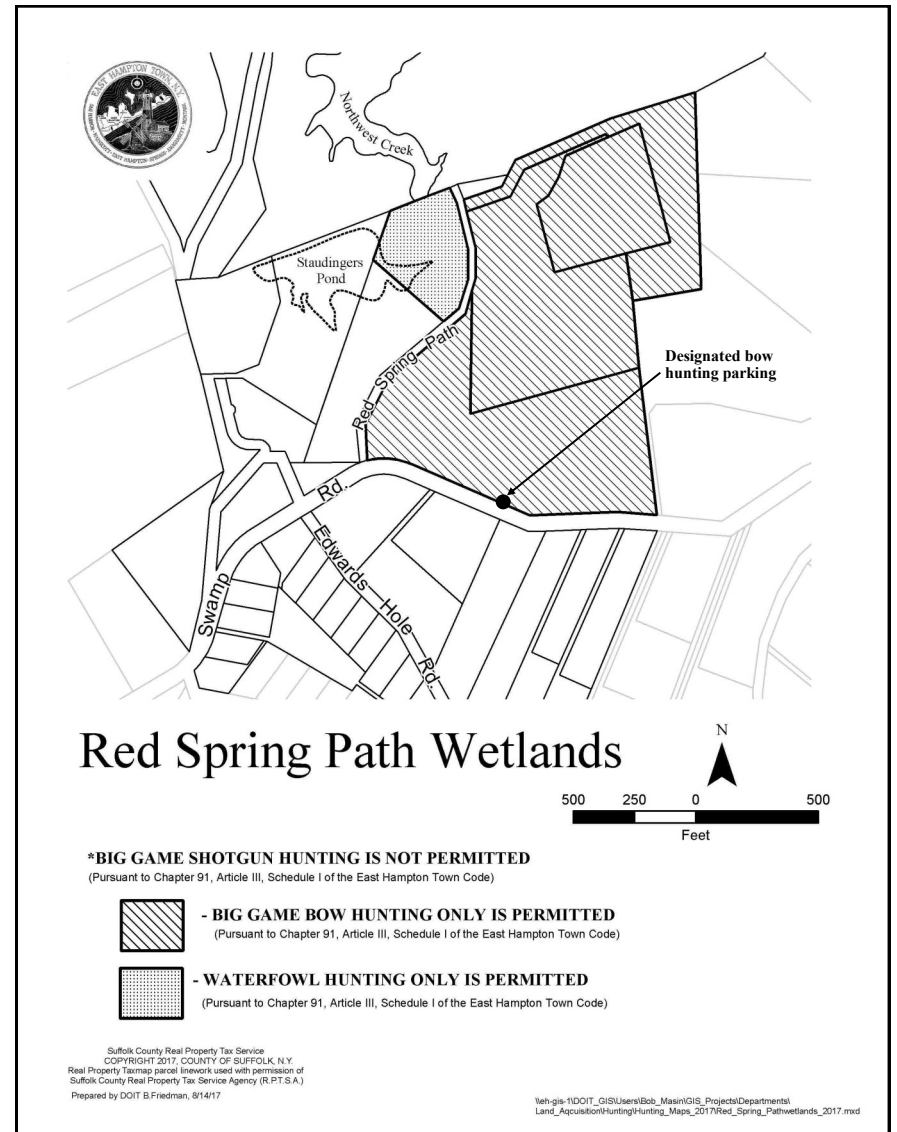
Map contains the following tax parcels: 54-3-31, 72-1-4, 72-1-6.1, 73-3-1.16, 73-3-11.24, 90-2-9.1.  
 Note: January Firearms signup sheets located on Northwest Road.



Map contains the following tax parcels: 74-2-32.3, 74-5-1, 74-5-20, 74-5-21, 74-5-22., 74-5-30.3\*.  
 \*This property is co-owned by the Town of East Hampton with the County of Suffolk and/or the State of New York. Additional rules and regulations may apply.

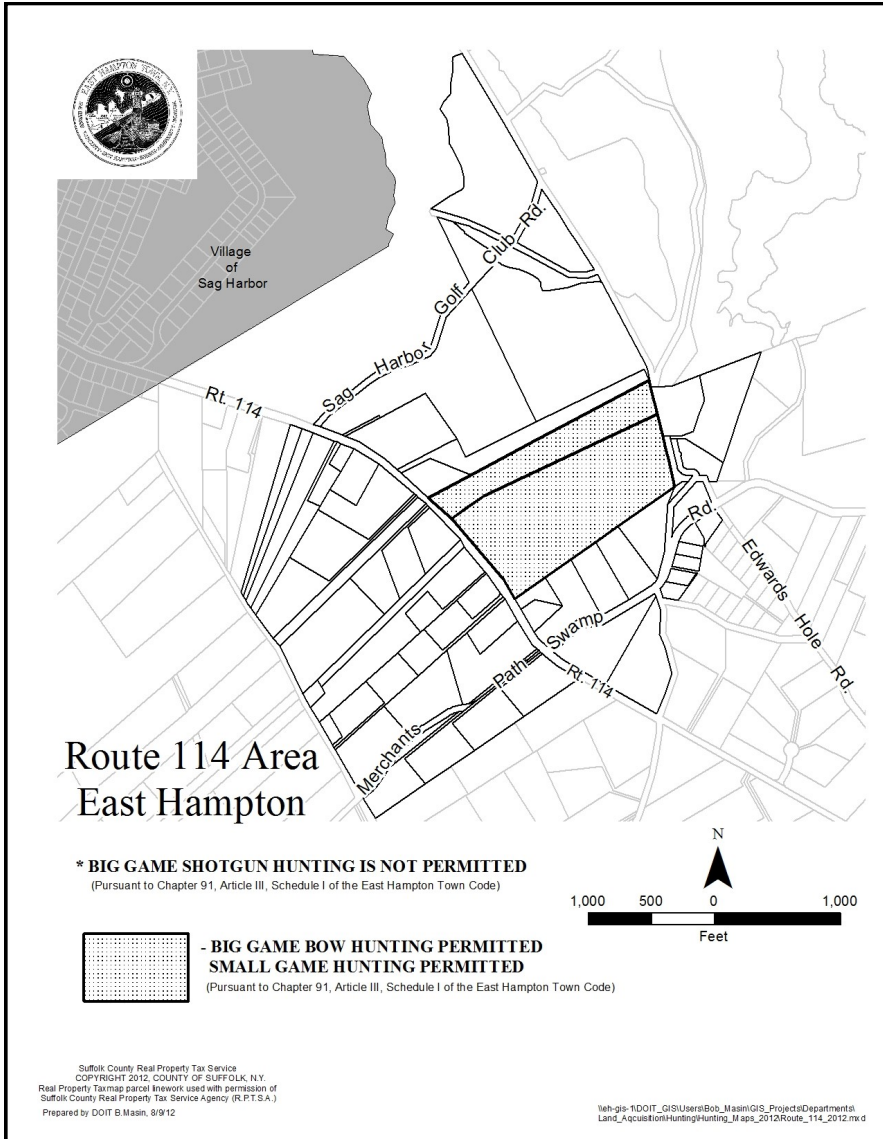


Map contains the following tax parcels: 72-1-1, 90-1-23.5, 90-1-4.3, 90-3-6, 90-4-1.3

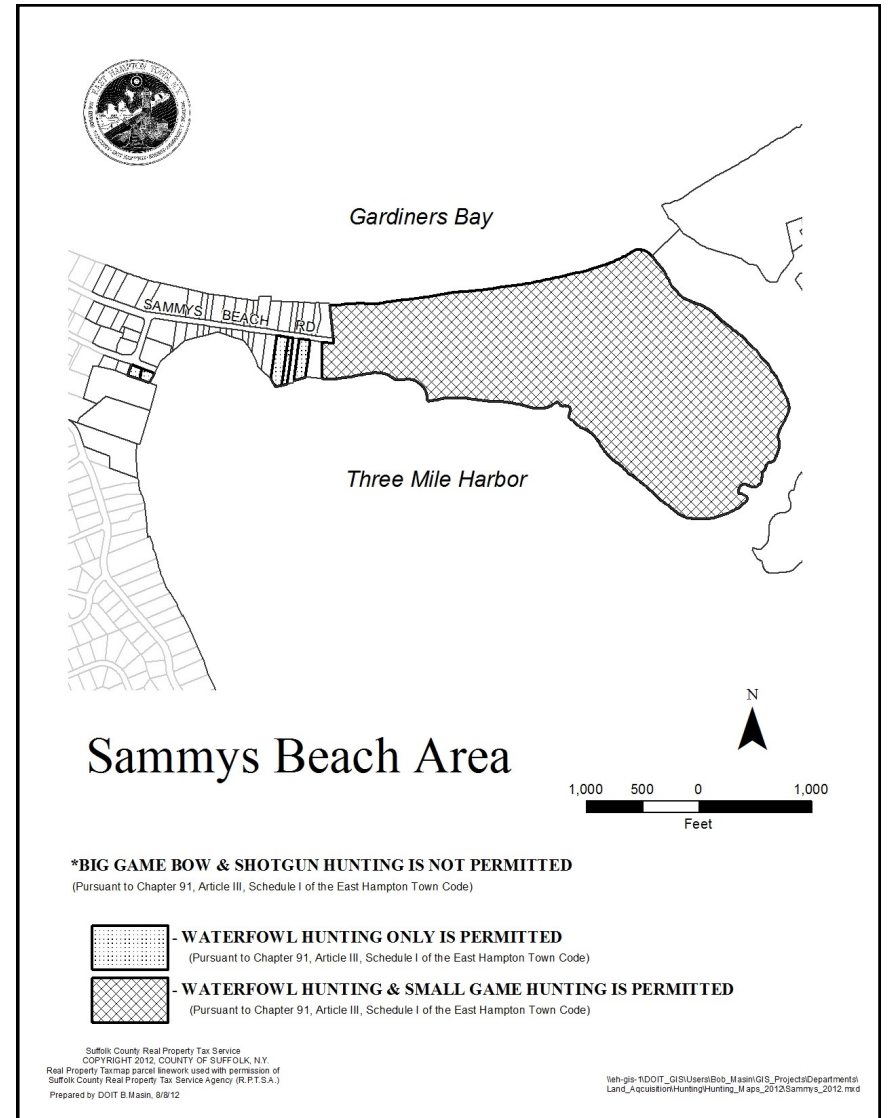


Map contains the following tax parcels: 111-3-1, 112-3-4.1, 4.2\*, 4.3\*, 133-2-11.1\*.

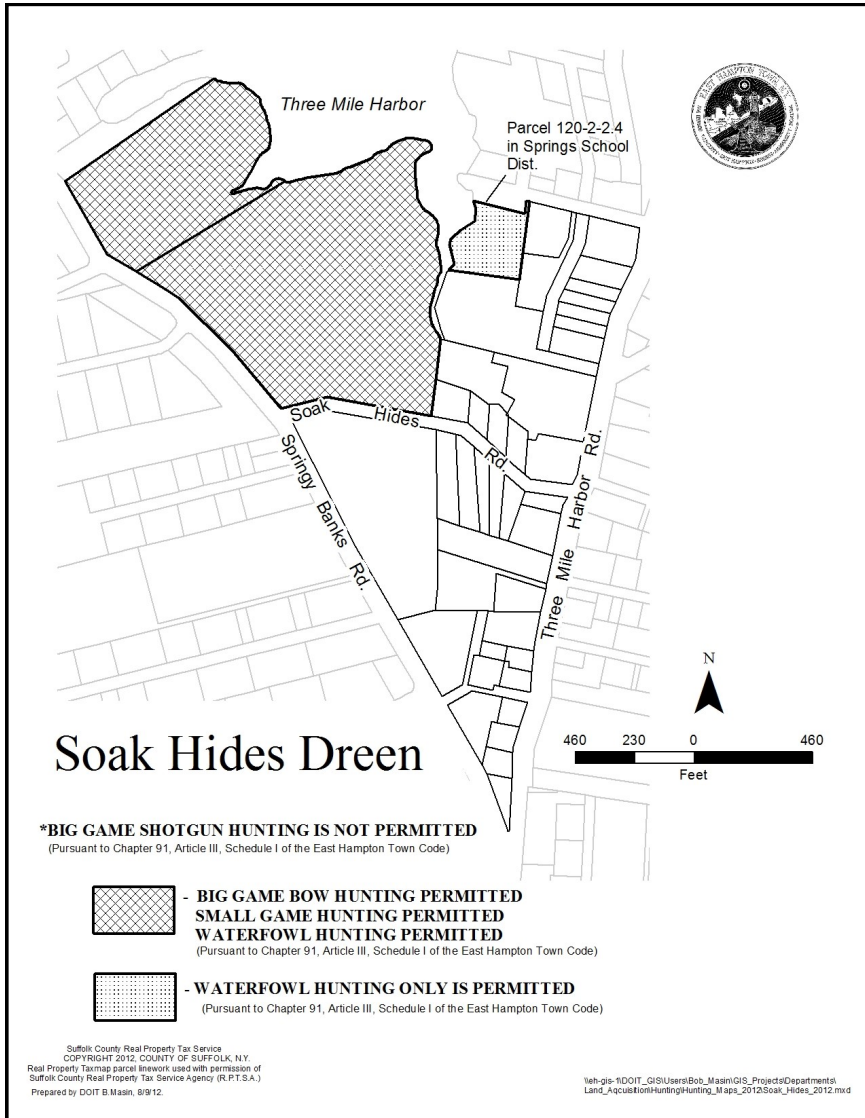
\*This property is co-owned by the Town of East Hampton with the County of Suffolk and/or the State of New York. Additional rules and regulations may apply.



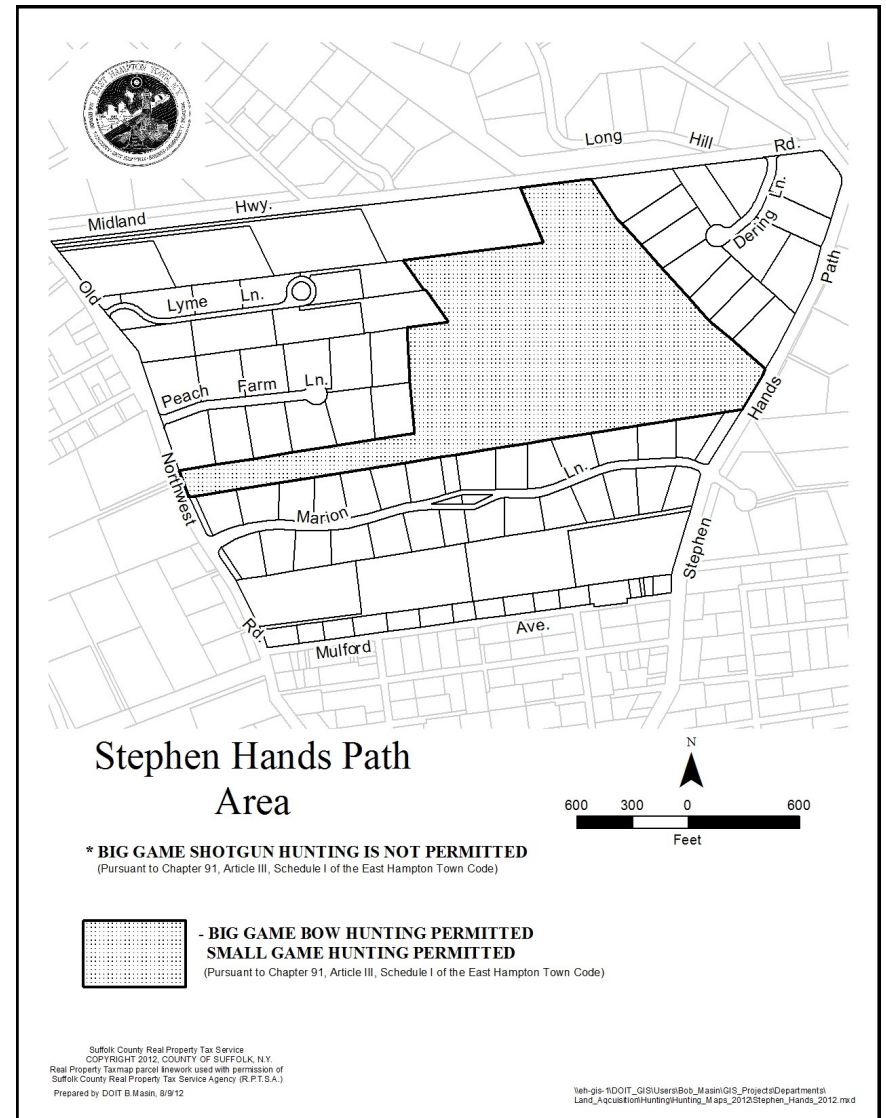
Map contains the following tax parcels: 133-2-3, 133-2-4



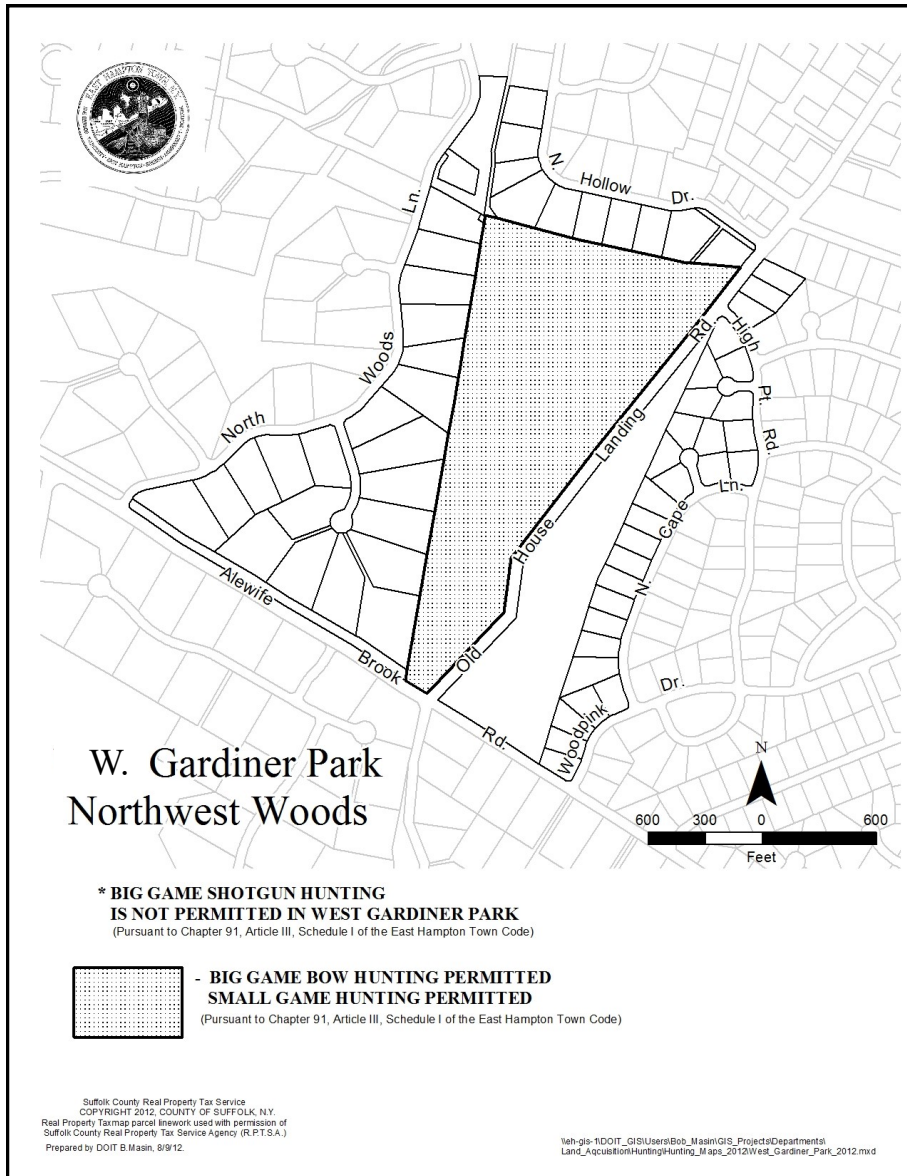
Map contains the following tax parcels: 56-2-33.1, 56-2-33.2, 56-2-47, 56-2-48, 56-2-50, 56-2-53.1



Map contains the following tax parcels: 119-2-2, 119-2-3, 120-2-2.4,

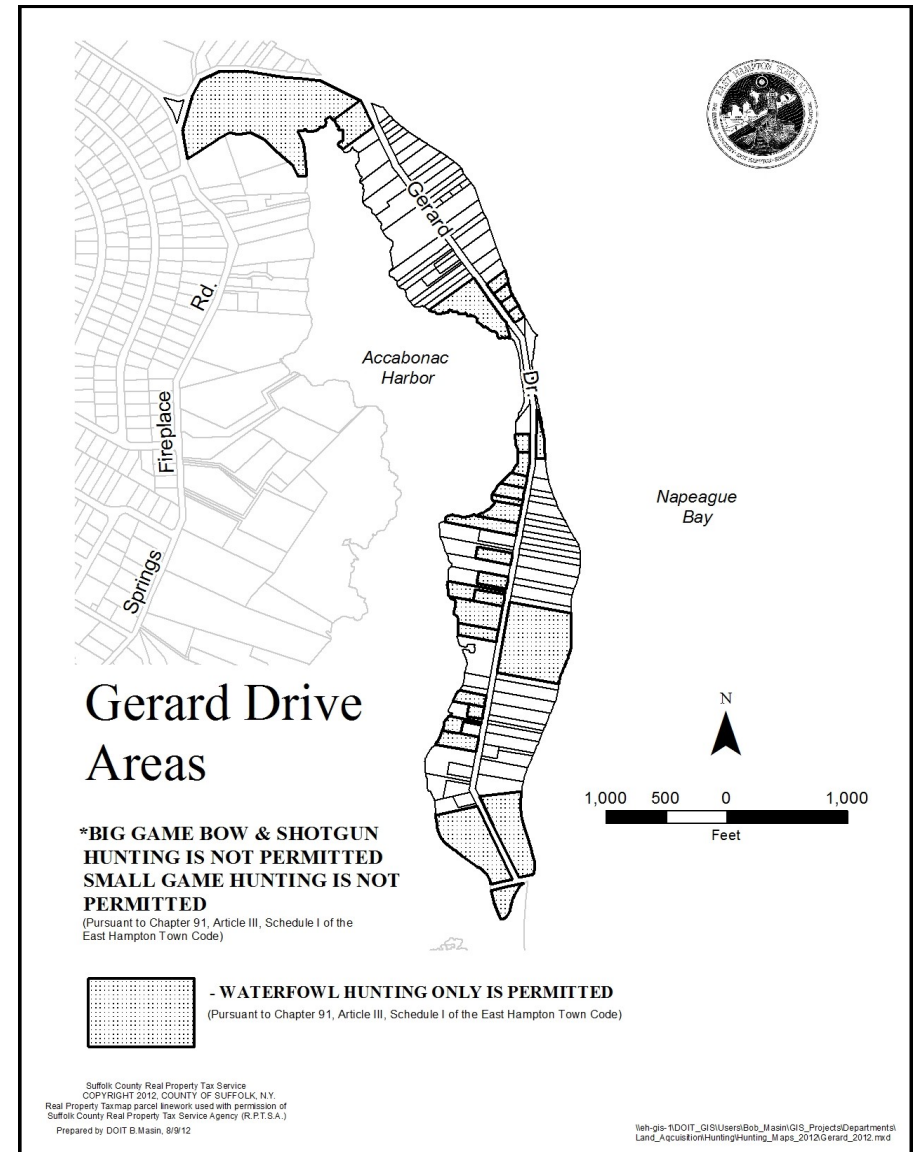


Map contains the following tax parcels: 113-3-24.18

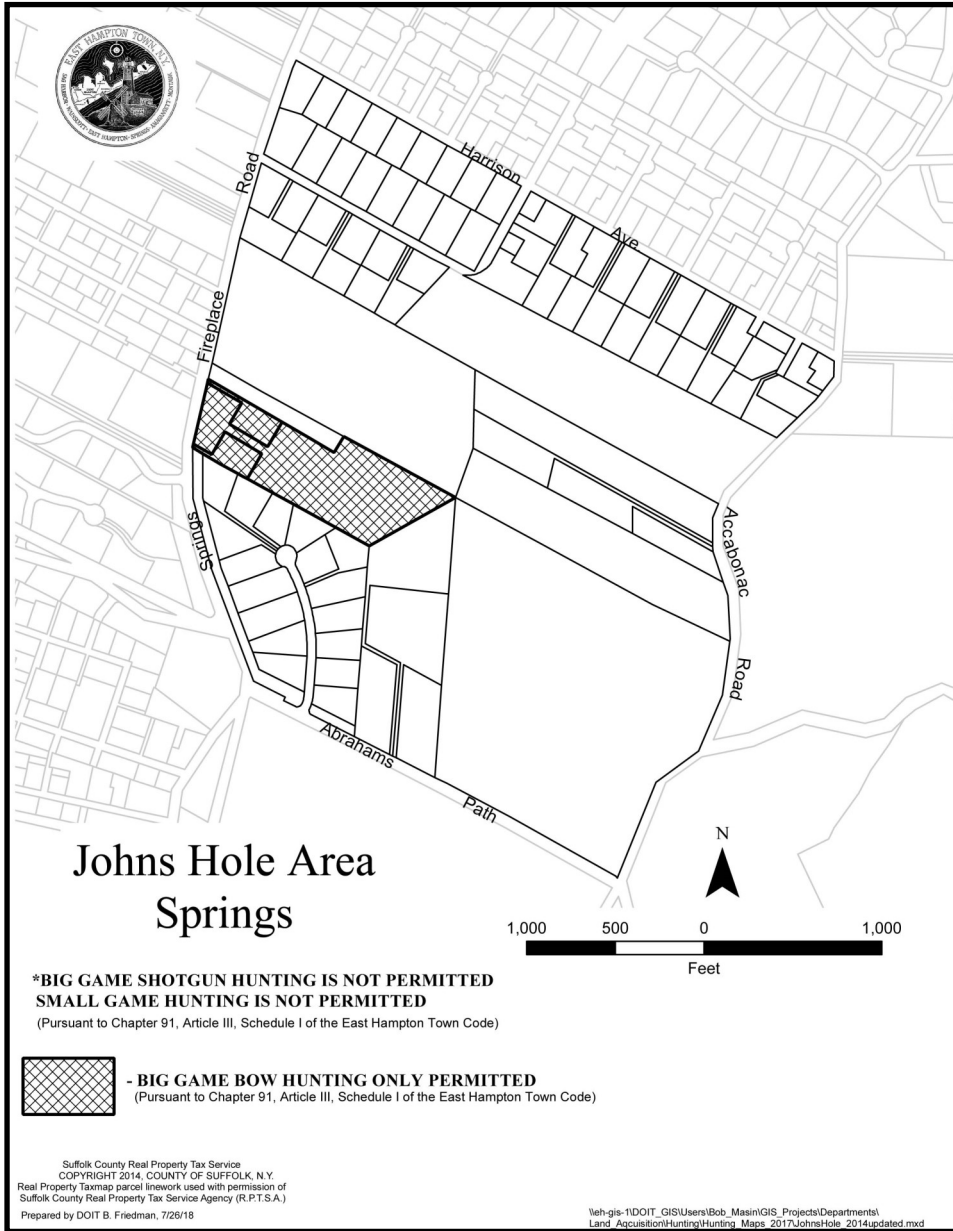


Map contains the following tax parcels: 55-1-29.

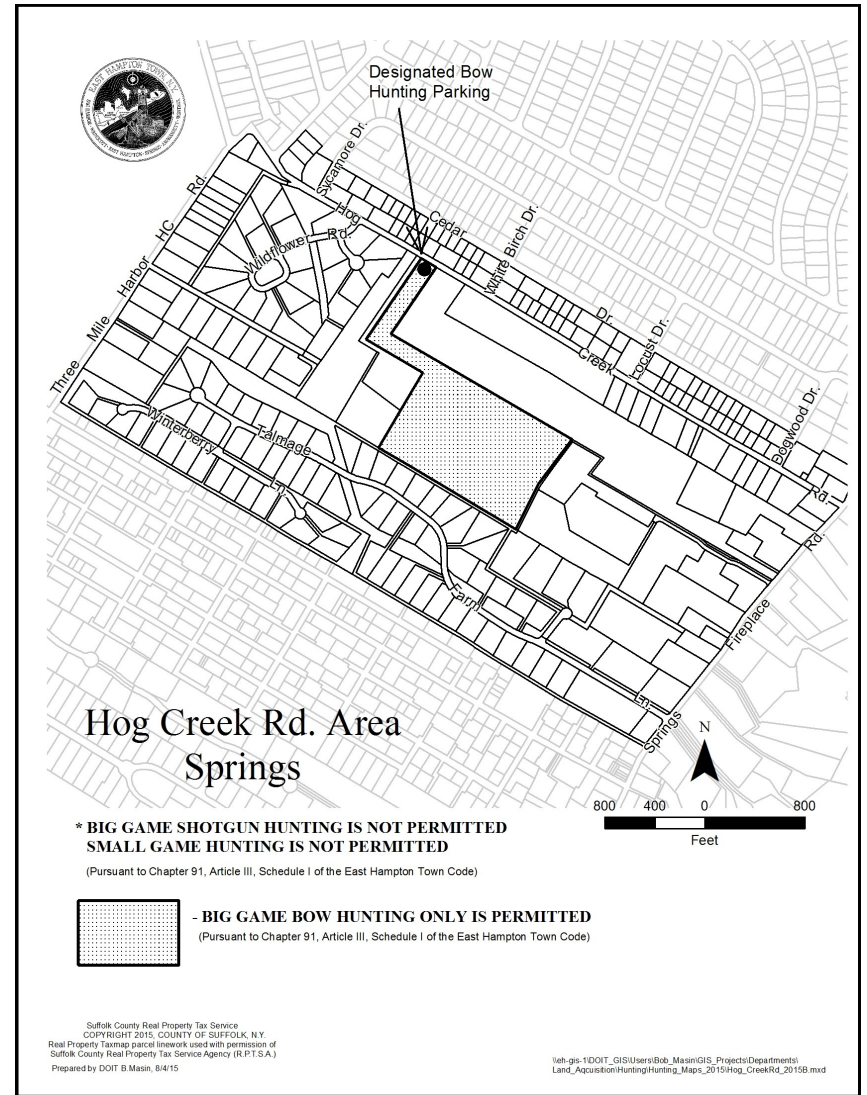
# Springs School District



Map contains the following tax parcels: 24-7-52, 41-1-2.1, 41-1-29.1, 41-2-31, 41-2-32, 41-2-33, 41-2-34, 42-1-3, 42-1-4, 42-1-5, 42-1-6, 42-1-7, 42-1-13, 42-1-15, 42-1-8, 42-1-9, 42-1-17, 42-1-18, 42-2-2, 64-1-1, 64-1-2, 64-1-6, 64-1-8, 64-1-10.1, 64-1-28.1, 64-1-29, 64-1-30, 64-2-4.1, 64-2-25.1

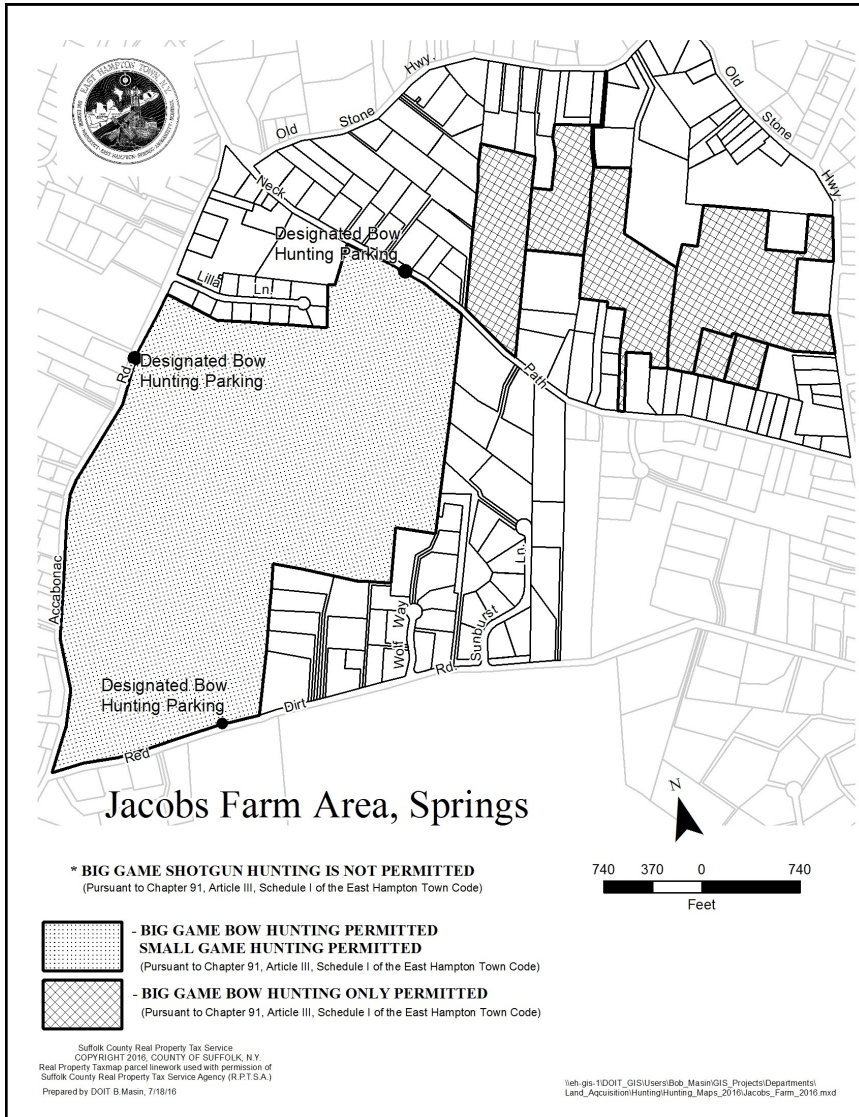


Map contains the following tax parcels: 119-5-2.3, 119-5-2.4, 119-5-2.6



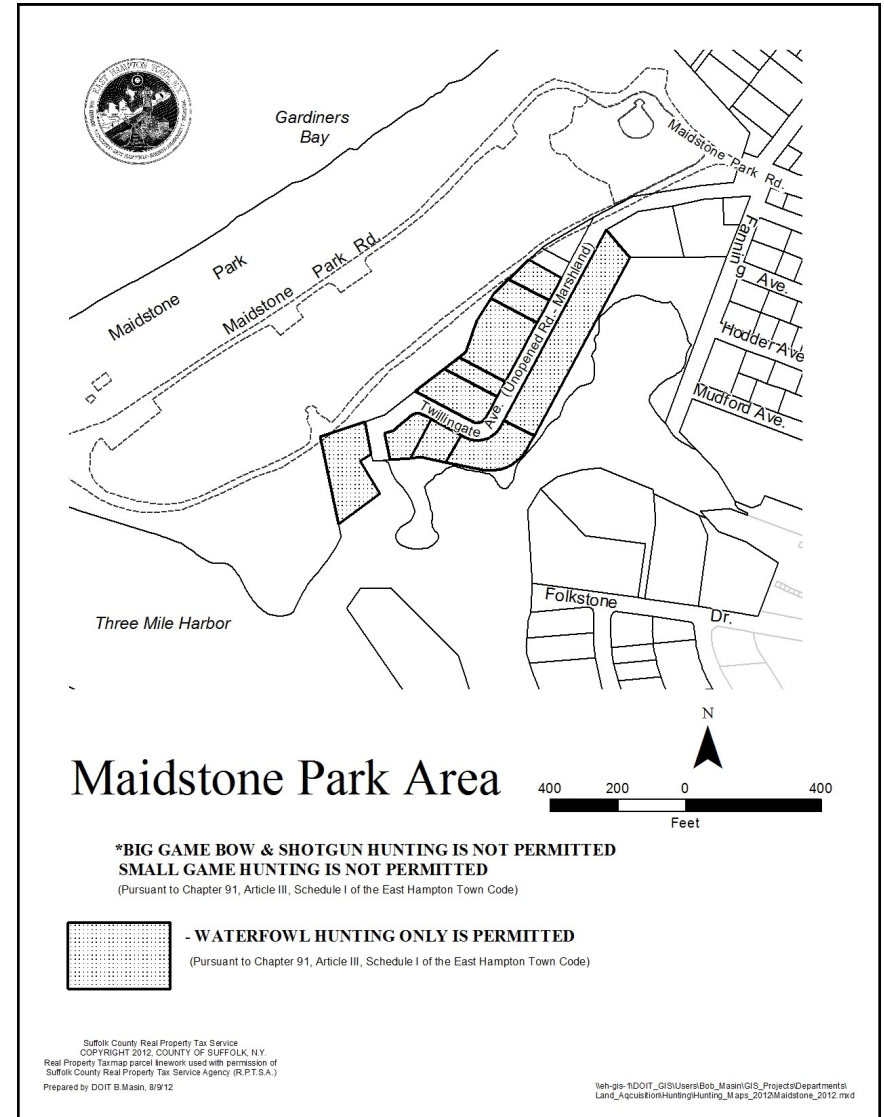
Map contains the following tax parcels: 39-11-10\*.

\*This property is co-owned by the Town of East Hampton with the County of Suffolk and/or the State of New York. Additional rules and regulations may apply.



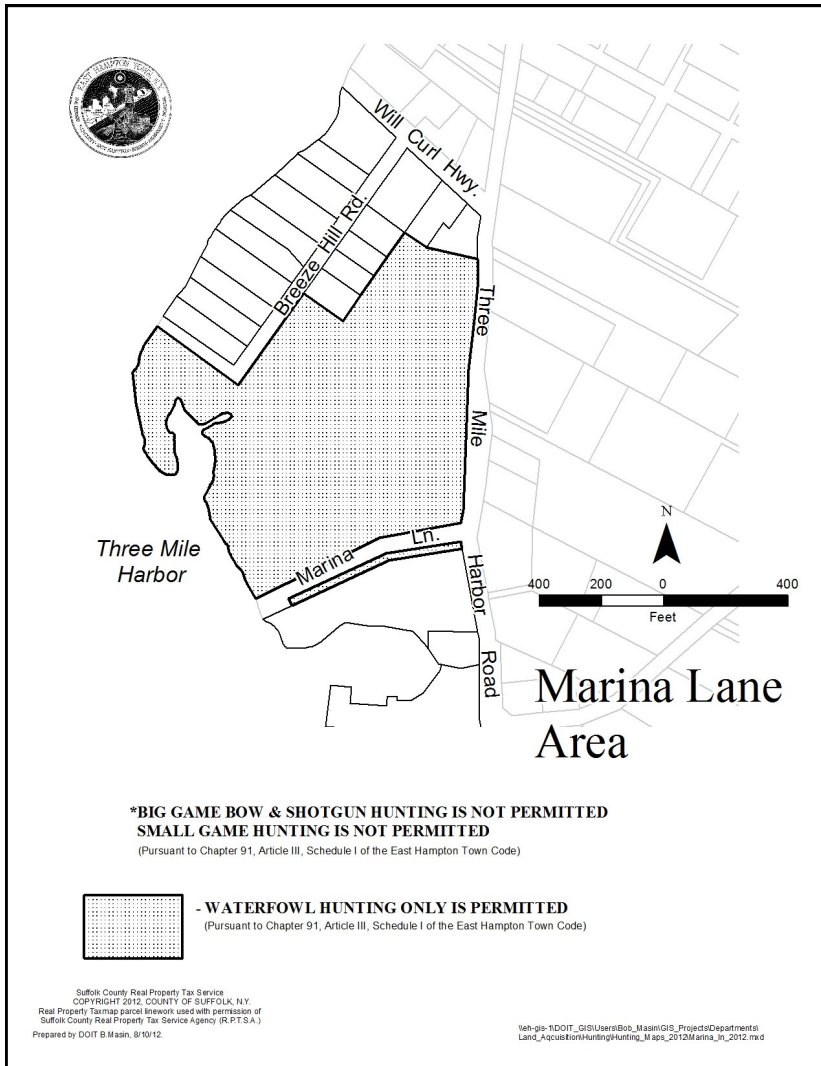
Map contains the following tax parcels: 102-3-17\*, 103-1-5, 103-1-6.4, 103-2-4.4, 103-2-4.5, 103-2-4.9, 103-2-26.

\*This property is co-owned by the Town of East Hampton with the County of Suffolk and/or the State of New York. Additional rules and regulations may apply.

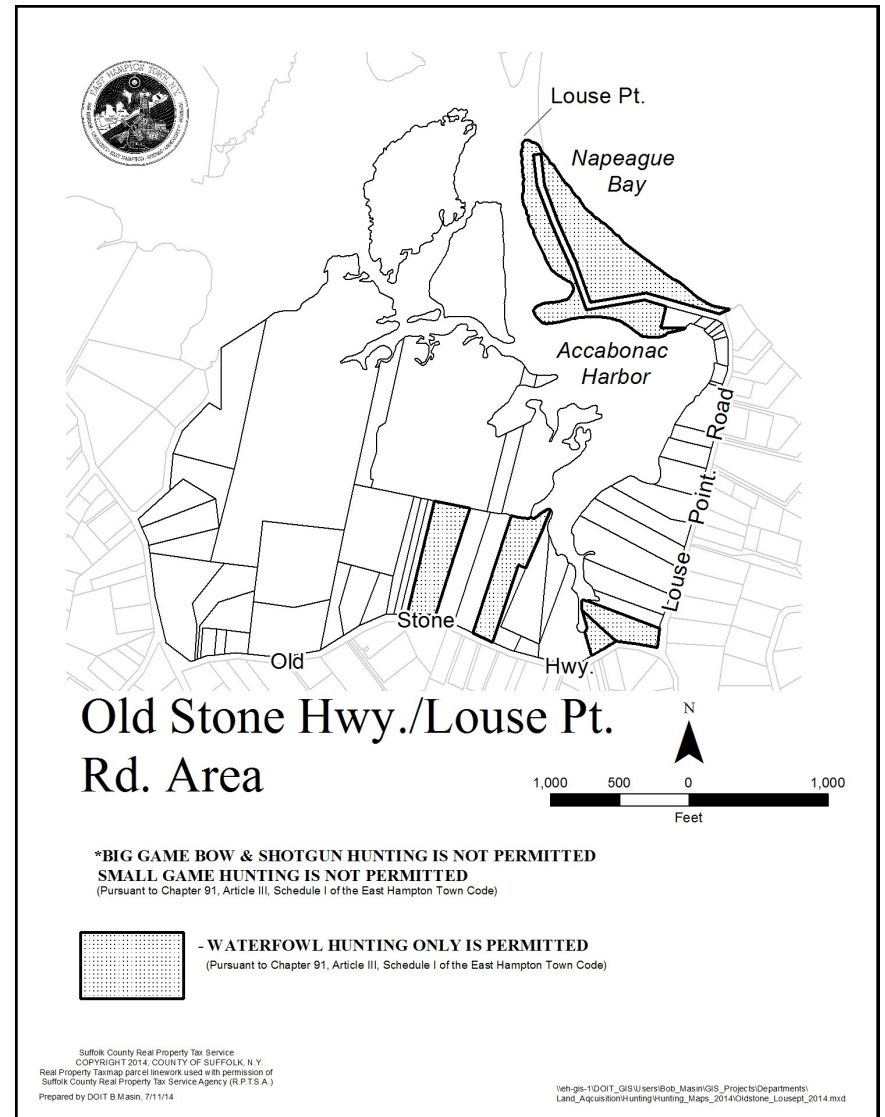


Map contains the following tax parcels: 38-3-3, 38-3-4, 38-3-5, 38-3-6, 38-3-7, 38-3-8, 38-3-9, 38-3-10, 38-3-11, 38-3-12.

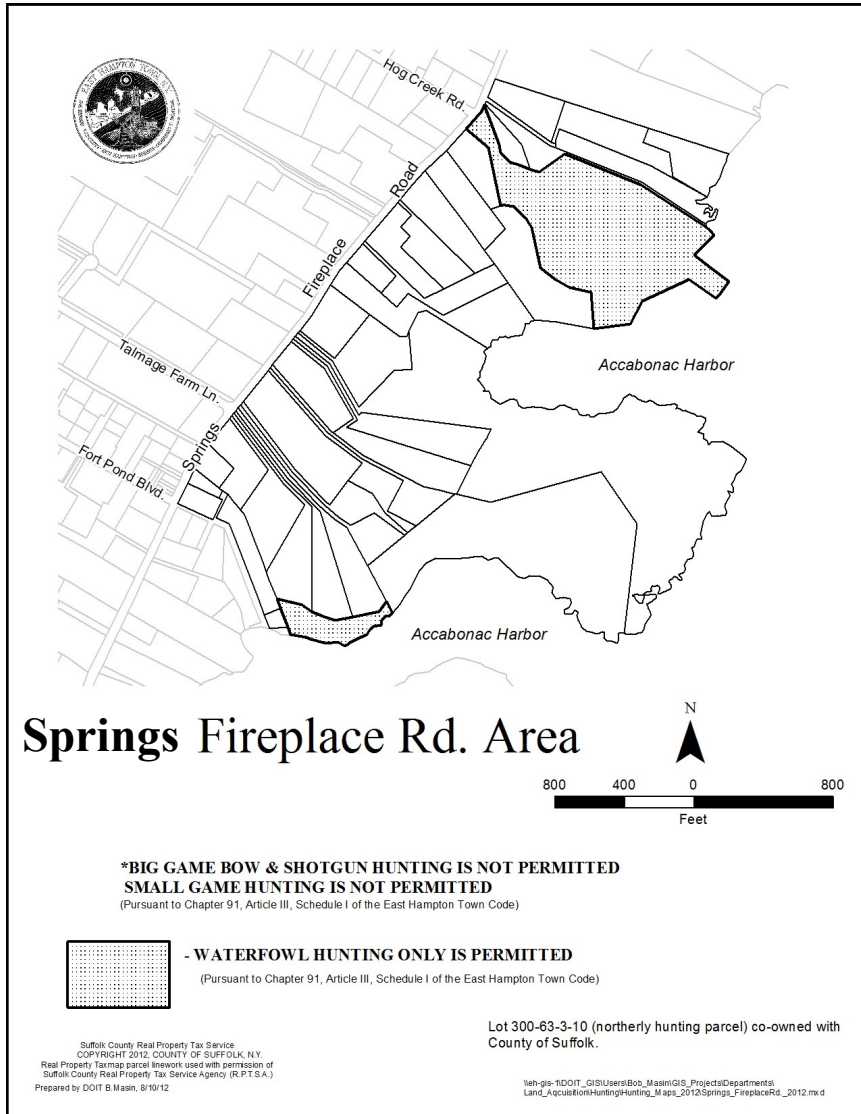




Map contains the following tax parcels: 93-1-1, 93-1-2.

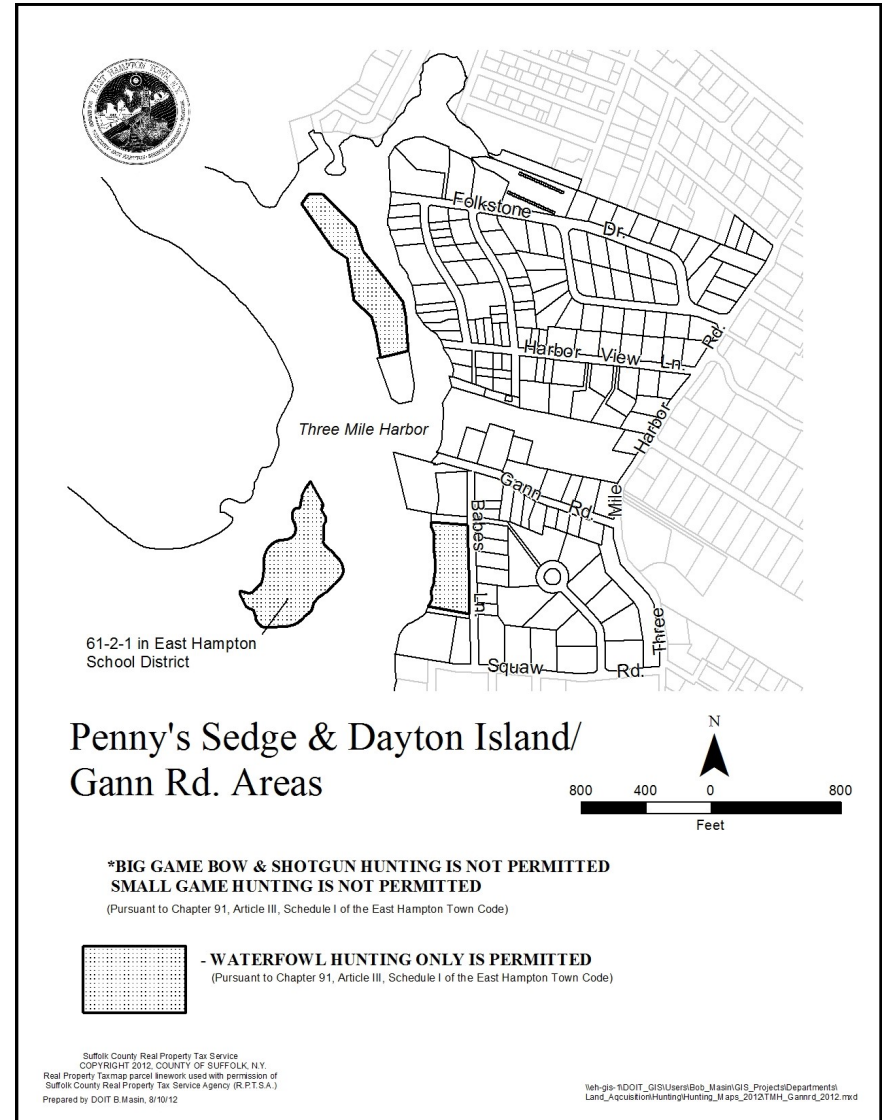


Map contains the following tax parcels: 83-2-14, 83-2-17, 83-3-1, 83-3-19, 83-3-20.2.



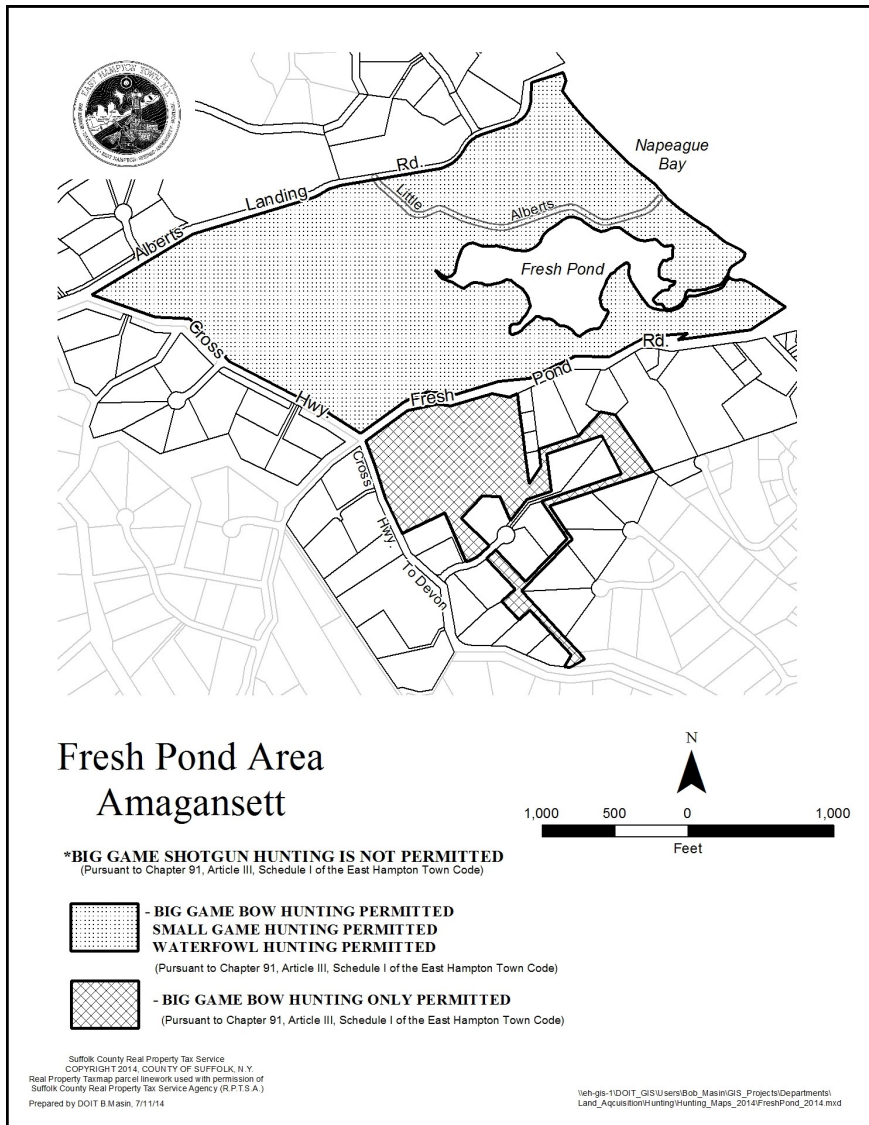
Map contains the following tax parcels: 63-3-10\*, 63-3-29.6.

\*This property is co-owned by the Town of East Hampton with the County of Suffolk and/or the State of New York. Additional rules and regulations may apply.

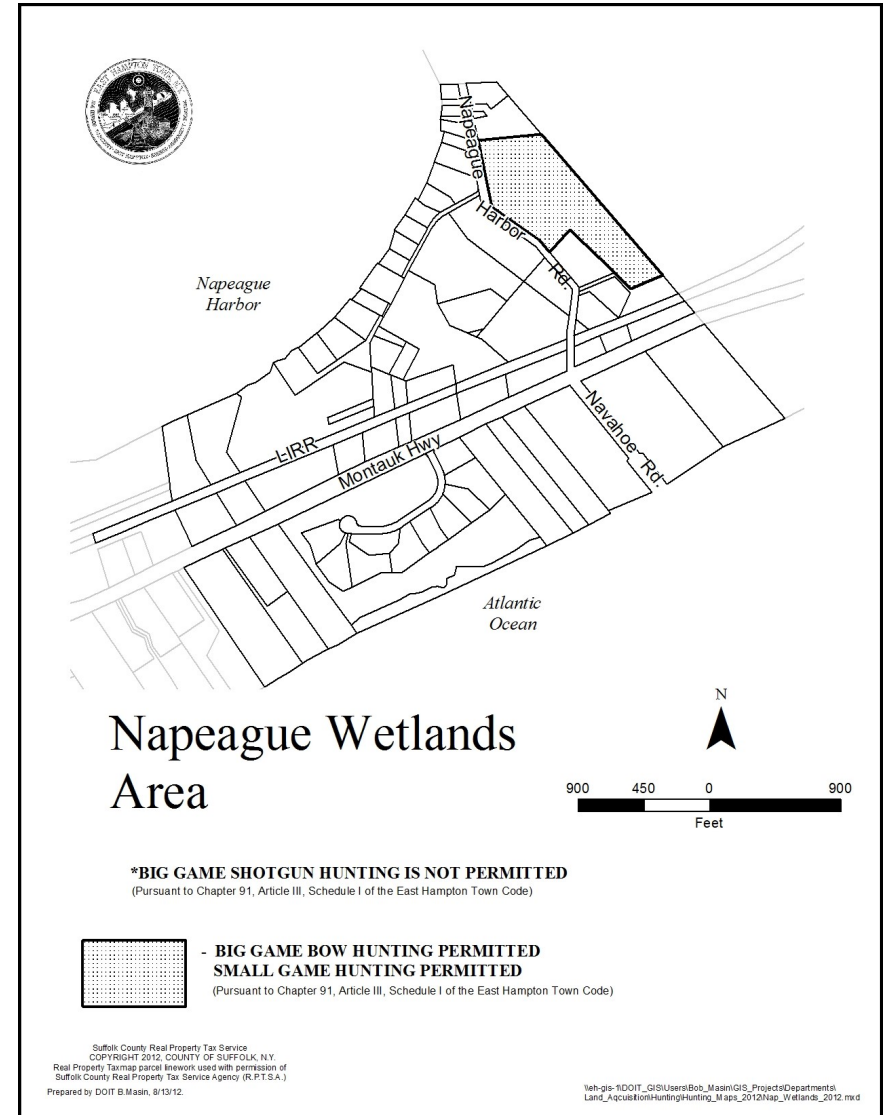


Map contains the following tax parcels: 59-1-3, 61-1-1, 61-2-1.

# Amagansett School District

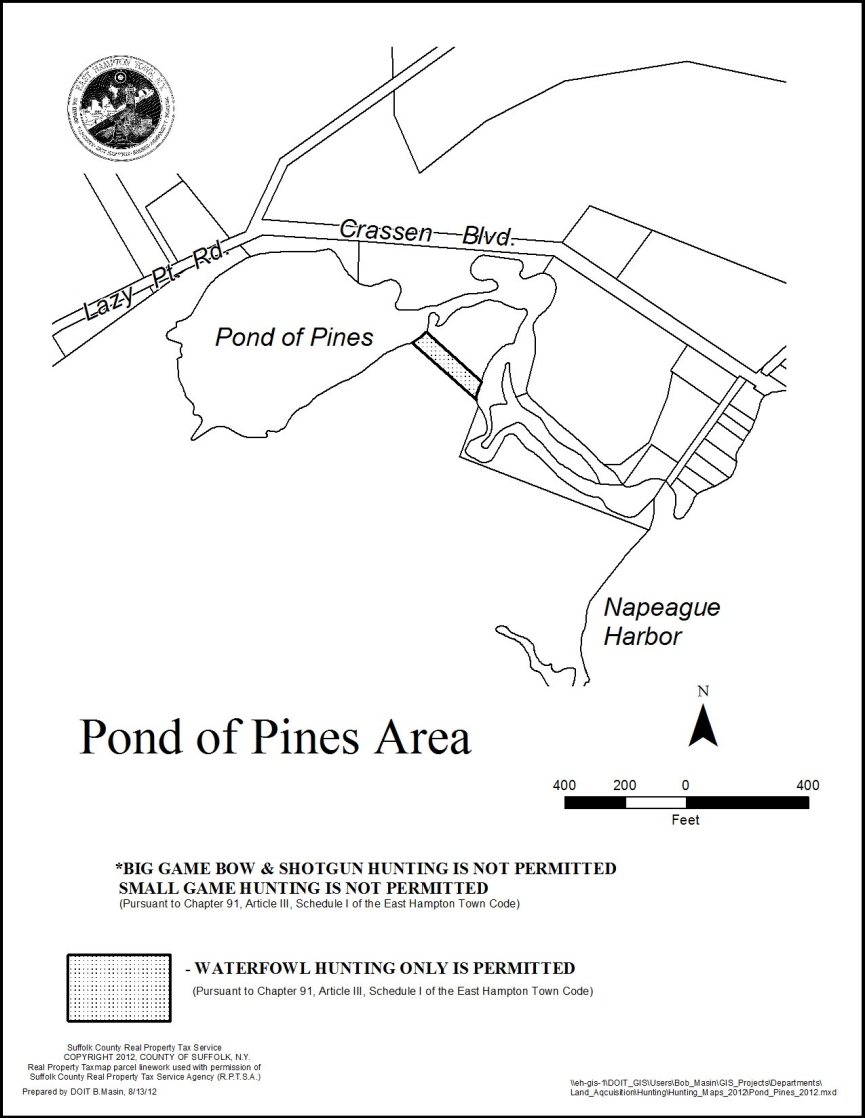


Map contains the following tax parcels: 127-1-1.1, 127-1-14.15

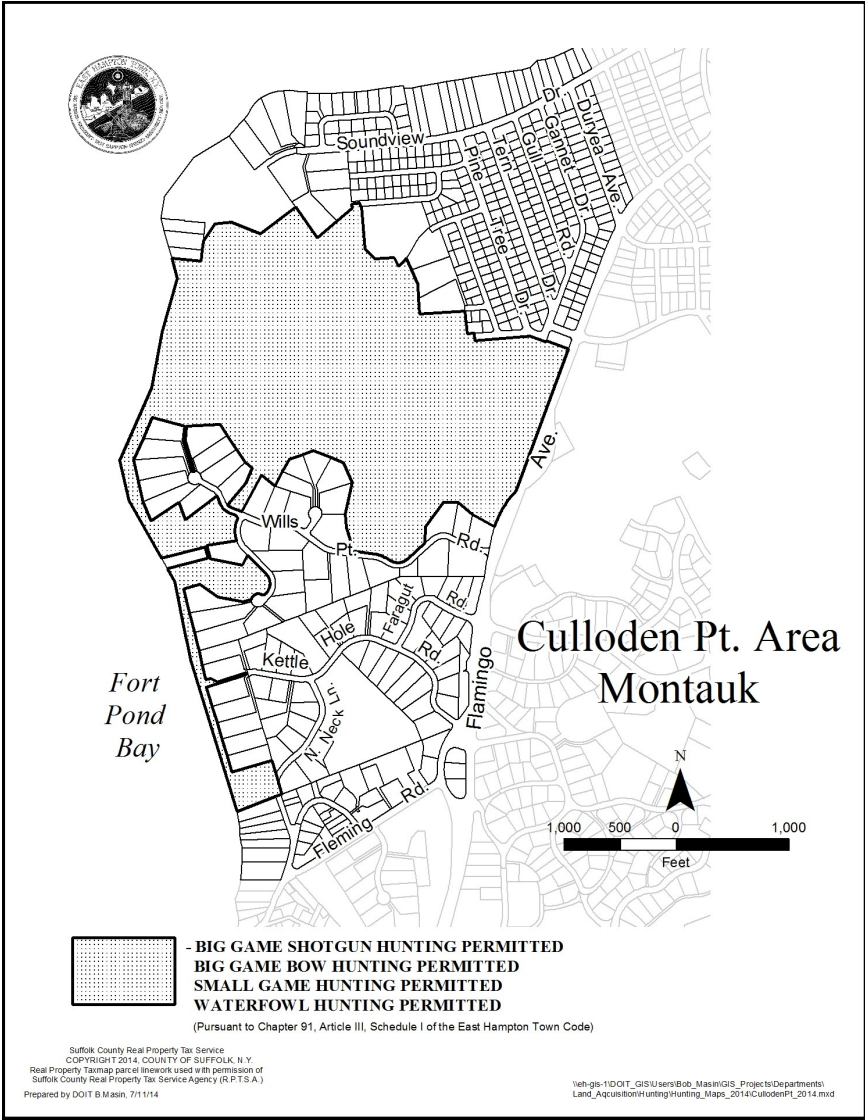


Map contains the following tax parcels: 110-1-3.2.

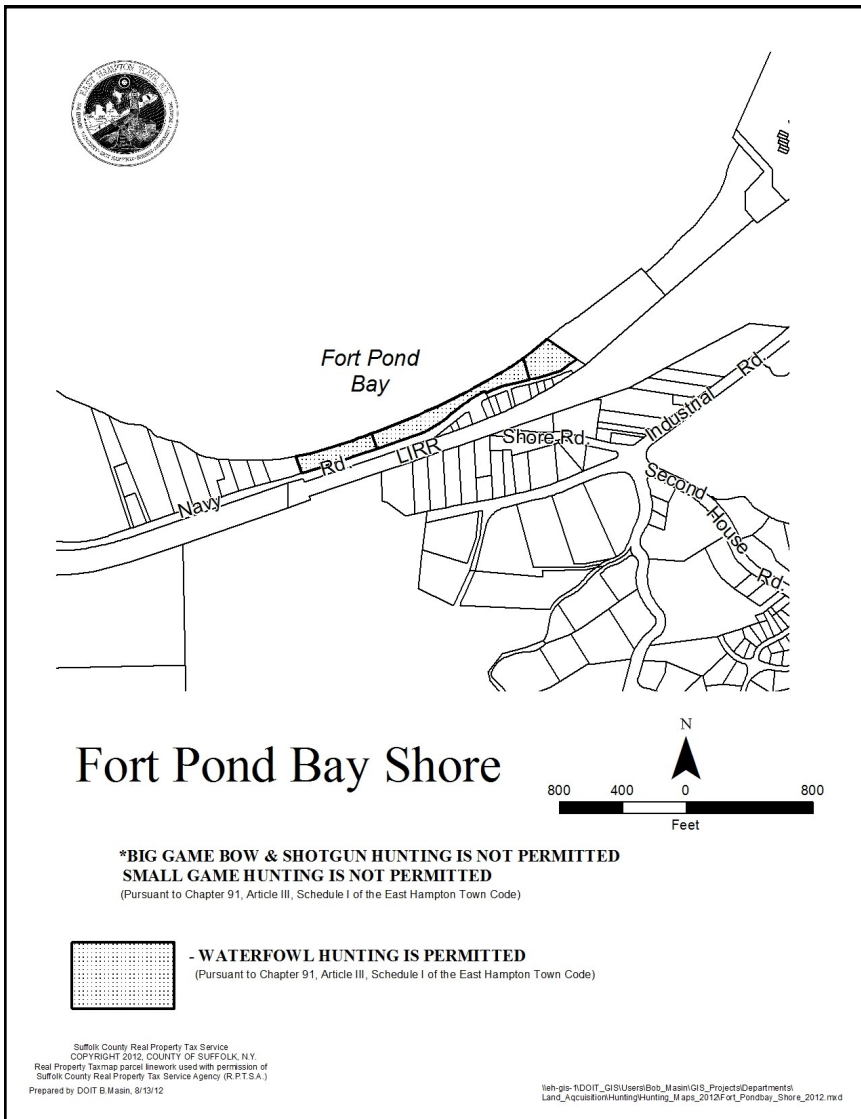
# Montauk School District



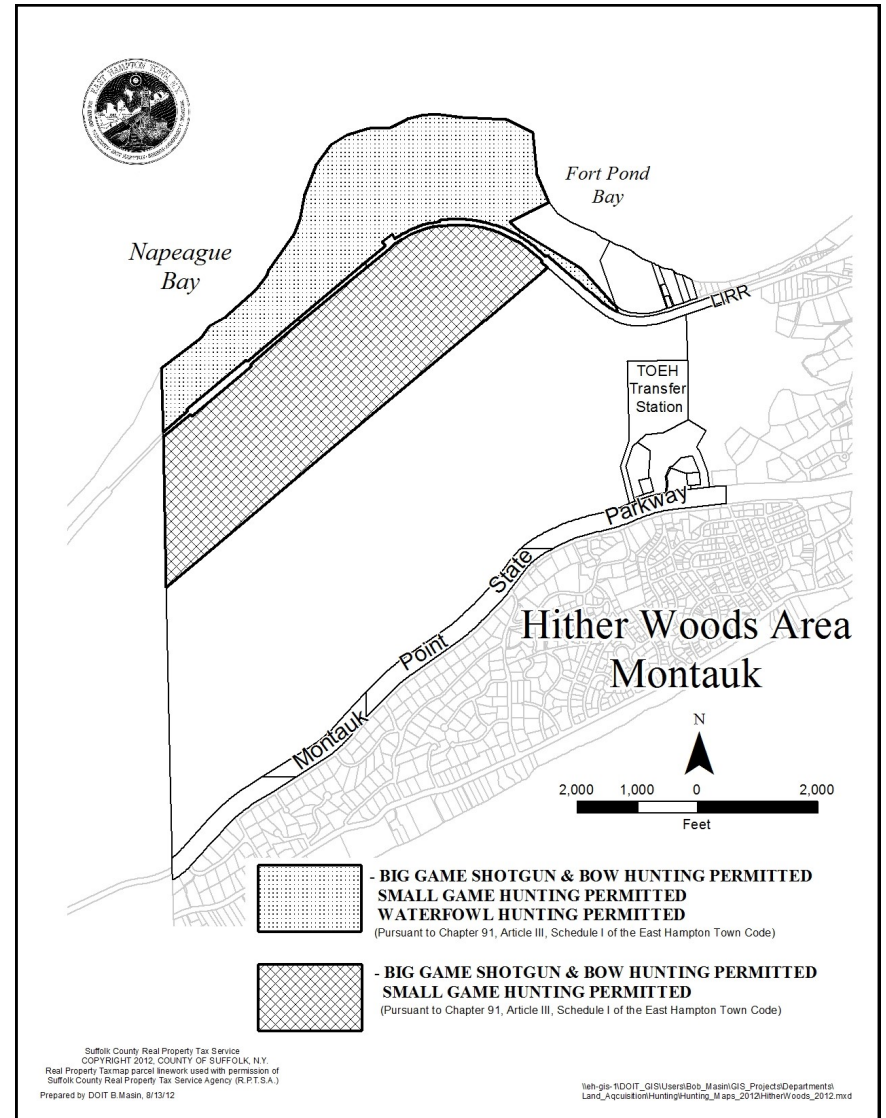
Map contains the following tax parcels: 108-2-10



Map contains the following tax parcels: 9-1-8.51  
Note: The January Firearms sign up sheet is located on Flamingo Ave.

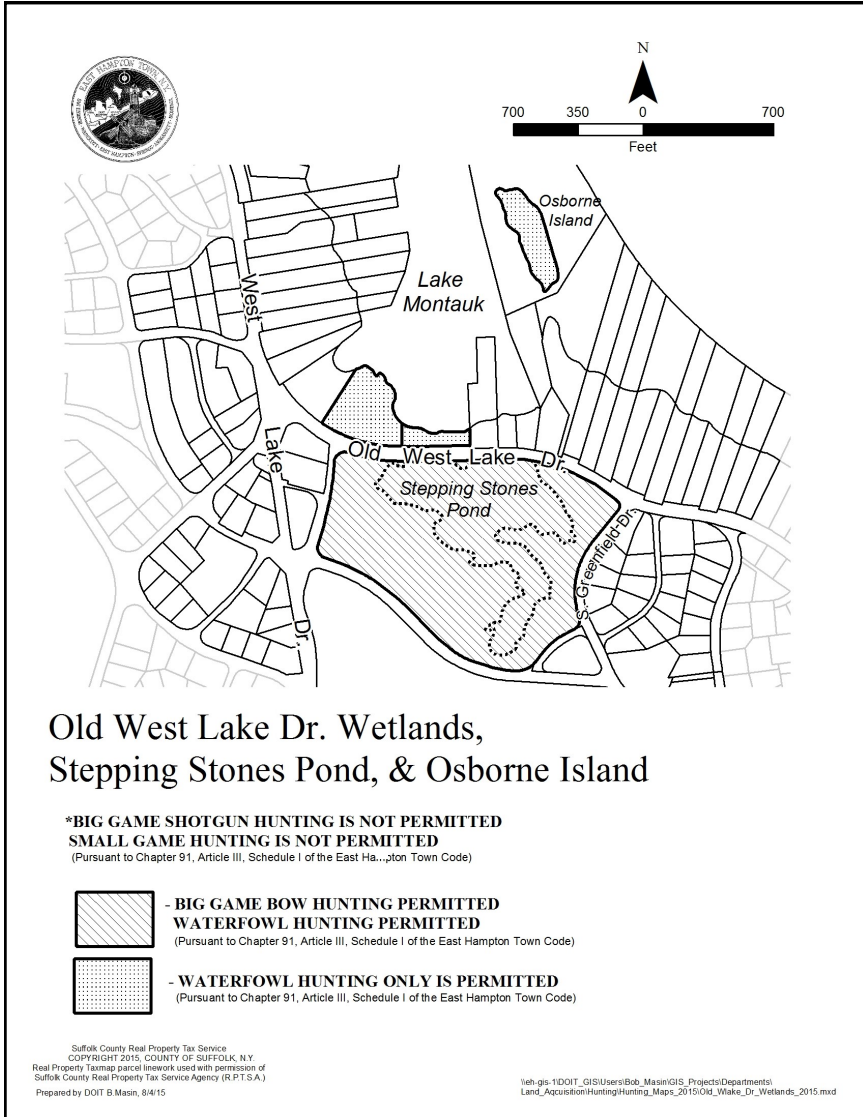


Map contains the following tax parcels: 27-2-4.1, 3.3, 3.1

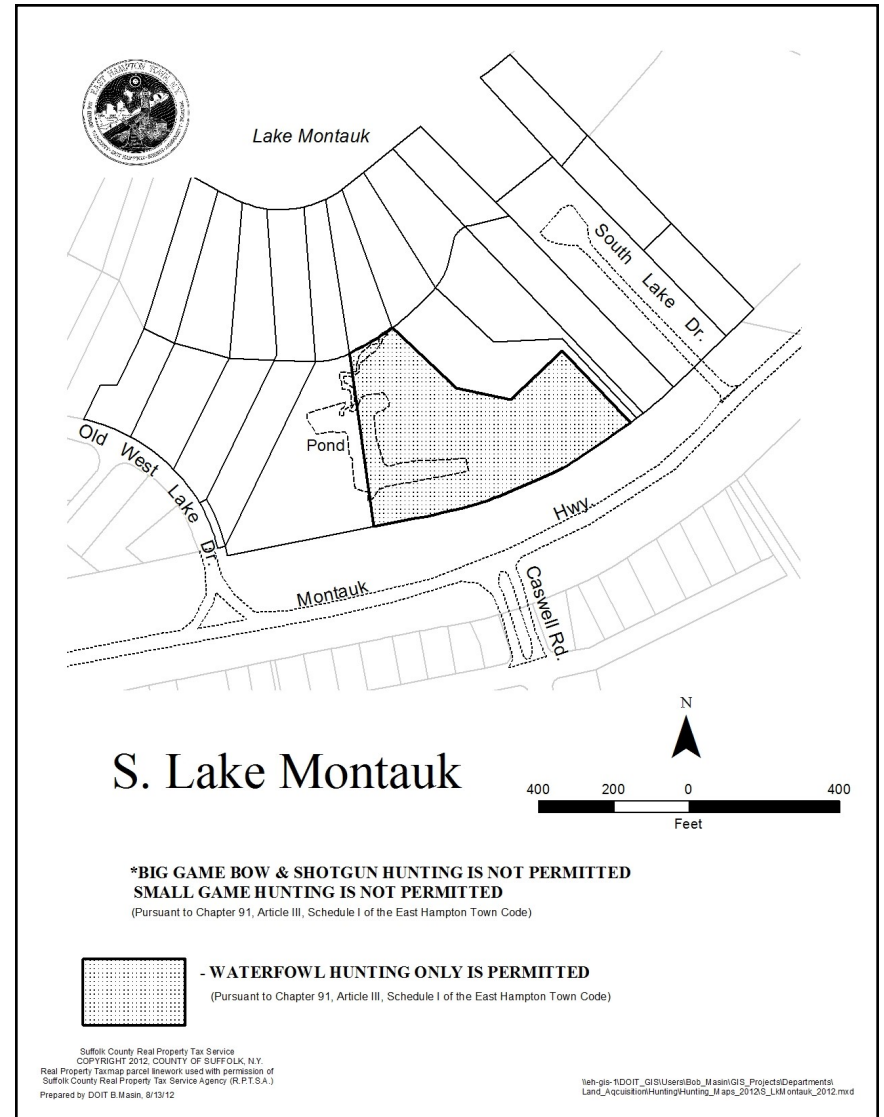


Map contains the following tax parcels: 26-1-1.2\*, 26-1-3\*.

\*This property is co-owned by the Town of East Hampton with the County of Suffolk and/or the State of New York. Additional rules and regulations may apply.



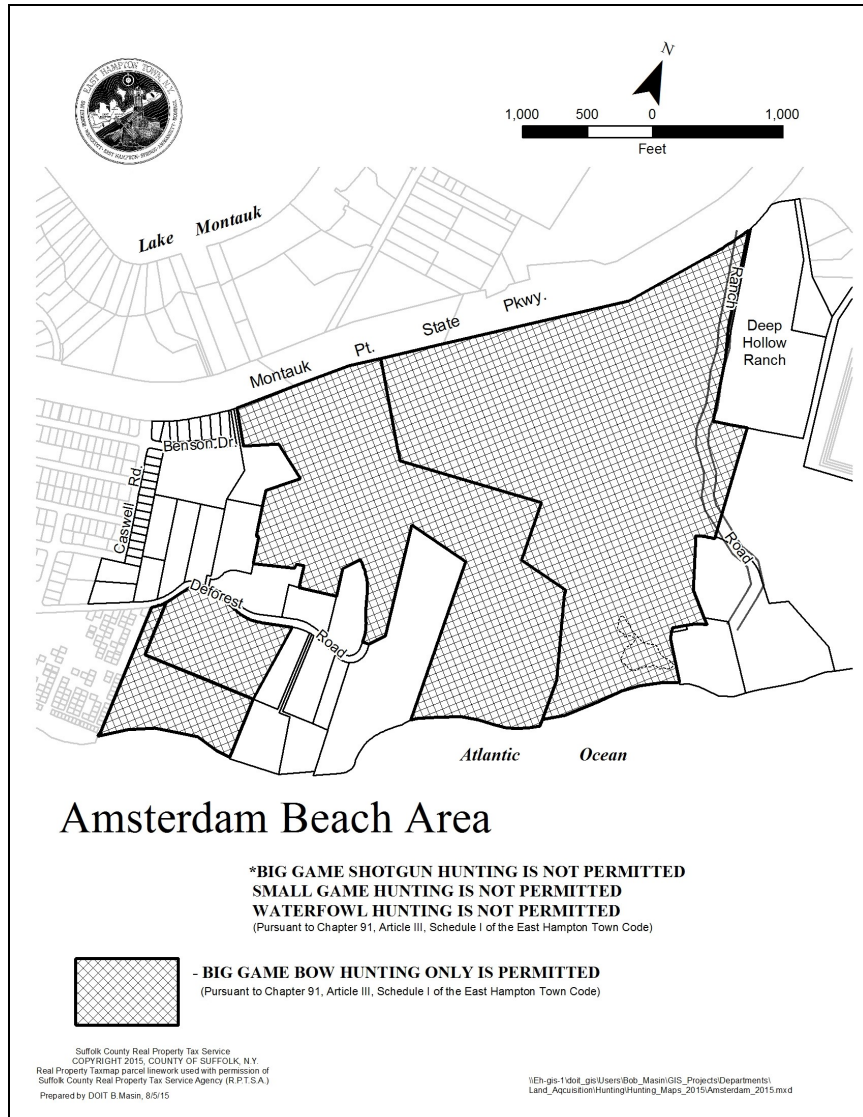
Map contains the following tax parcels: 19-5-17, 19-5-18, 20-4-2, 20-6-1.



Map contains the following tax parcels: 32-3-13.4

## 2021-2022 Season Dates for Wildlife Management Unit 1C (Suffolk County)

NOTE: HUNTING SEASONS ON MONTAUK COOPERATIVE HUNTING AREAS MAY BE FURTHER RESTRICTED



Map contains the following tax parcels: 21-2-24.17\*, 32-6-1.2\*, 32-6-10, 11.2\*.  
\*This property is co-owned by the Town of East Hampton with the County of Suffolk and/or the State of New York. Additional rules and regulations may apply.

Deer (archery)	Oct 1-Jan 31
Deer (firearms)	Jan 2-Jan 31
Bobwhite Quail	Nov 1- Dec 31
Cottontail Rabbit	Nov 1-Feb 28
Frogs (except leopard frogs, northern cricket frogs and eastern spadefoot toads)	June 15-Sept 30
Pheasant (Cocks only east of Shinnecock Canal)	Nov 1-Dec 31
Pheasant Youth Hunt	Oct 30-31
Squirrel	Nov 1-Feb 28
Snapping Turtle	July 15-Sept 30
Raccoon	} Nov 1 - Feb 25
Fox	
Opossum	
Weasel	
Skunk	
Mink	Dec 15- Feb 25
Crow	Sept 1- Mar 31 (Fri-Mon only)
Woodcock	Oct 1- Nov 14
Turkey	Nov 20- Dec 3
Turkey Youth Hunt	April 23-24
Waterfowl Youth Hunt	Nov 6-7
Veteran and Active Military Waterfowl Hunt	Nov 13-14
Ducks, Coots and Mergansers	Nov 20- Nov 28, Dec 11 - Jan 30
Snow Geese	Nov 20-Mar 6
Brant	Nov 20 -Nov 28, Dec 21 - Jan 30
Canada Geese (Eastern Long Island)	Sept 7-30, Nov 20 - Nov 28, Dec 11 - Jan 30
Scaup	Jan 11-30

Parcels With **NO** Hunting

School District	Name	Address	Tax Map	Acreage	Hiking Trails?
Amagansett	EH Town Nature Preserve & Beach (South Flora)	1966 Montauk Hwy	130-2-2.1 (formerly 130-2-2)	37.65	N
Amagansett	Basso & Potter	Stony Hill Rd, 4 & 6 Hamlin La	149-5-8, 150-5-1.10 & 1.11	11.4	N
East Hampton	Trunzo	138, 148 Buckskill Rd, 58, 66 Towhee Trail	193-3-4.1, 5, 184-3-6, 9.1	24.9	N
East Hampton	Boondocks Associates	Asa's Path & Talkhouse Walk	149-2-26.37; 26.38	17	Y
East Hampton	Caddis Fly LLC (Gerson)	489 Hands Creek Rd	113-2-3	11.6	Y
East Hampton	Hands Creek Road Associates	Cross Hwy @ Long Hill Rd	113-2-5.20;21	32.1	Y
East Hampton	Mukasey	Route 114	133-1-24.3	4.64	Y
East Hampton	Quigley	78 Swamp Rd	133-2-8.2, 8.4, 30	6.4	Y
East Hampton	Cordwood Hollow, Sec. II RA	Timber Lane	91-1-16.41; 42; 43	9.52	Y
East Hampton	Town Lane Park	173 Town Lane	149-2-21.1	5.162	N
East Hampton	Whalebone Woods RA	Off Tub Oarsman's Rd	144.01-1-79 & 80	6.3	Y
East Hampton	Whalebone Woods II (Narnia)	Berryman St./Boatheaders La.	144-2-1, 2, 20-25, 41-43,; 144-3-2, 3 4.1, 12, 13, 16.1, 16.2, 17, 18, 36-38, 39.1	7.98	Y
East Hampton	Hump Path Reserved/Weitzman	Hump Path	169-3-13	7.9	Y
East Hampton	Old Northwest Road Reserved (Brown)	Old Northwest Rd @ Old Pine Dr	113-1-2.11; 2.12	17.7	Y
East Hampton	Conran	Bull Path	112-2-8.1	2.9	Y
East Hampton	White Tail Knolls	Northwest Road	113-9-4.8	19.077	Y
East Hampton	Liss & Ohayon	18 Oyster Shores Rd	118-1-48	0.65	N
East Hampton	Mansarovar	20 Oyster Shores Rd	118-6-47	0.639	N
EH Village	Village Nature Trail	96 David's Lane	301-3-5-9.1, 4-6-25, 4-10-1	24	Y
Montauk	Culloden Point North	185 Soundview Dr	3-2-7	14.3	Y
Montauk	Rheinstein Park	Ditch Plains Rd & 2 DeForest Rd	32-7-36 & 37	10.9	Y
Montauk	Potts, Second House Rd Waterfront	24 Second House Rd	48-3-36	1.15	Y
Montauk	Shadmoor State Park	900 Montauk Hwy	53-1-6.1 & 6.2	99	Y
Montauk	Turtle Cove	Midland Rd	15-1-13.11	17.4	Y
Montauk	Camp Hero State Park	1898 Montauk Hwy	15-1-13.9	414	Y
Springs	Maidstone Park	75 Maidstone Park Rd	37-1-1	37.4	N
Springs	Spitzer	124 Waterhole Rd	23-3-17	0.76	N
Springs	Pussy's Pond Park	Springs-Fireplace & School St	80-1-5.1	14.6	Y
Springs	Dodge	1064 Fireplace Rd	39-14-16	8.571	N
Springs	Brooks Park	124,126,128 Neck Path	103-8-4,5,6	11	N
Springs	Duck Creek Marina Assoc.	30 Squaw Rd	75-1-28.7 (now p/o 75-1-36.2)	4.7	N
Springs	Filippelli	980 & 976 Springs Fireplace Rd	39-14-29 & 63-3-2	9.887	N
Springs	Goodman	661 Springs Fireplace Rd	80-5-4.13 (formerly p/o 4.9 & 4.10)	30	Y
Springs	Springs Park	Three Mile Harbor Hog Creek Hwy	61-4-4.2	41.99	Y
Springs	Lassaw	School St	80-6-24.4 (formerly 80-6-24.1)	23.27	Y
Springs	TNC-Olson	76, 78 Squaw Road	59-2-5.1, 5.2	1.6	N
Springs	McCallion & Canary	8 Deer Path	37-3-16	1.1	Y
Springs	Hamilton Family Trust	142 Waterhole Rd	23-3-15	0.81	N

Useful Phone Numbers

**East Hampton Town Agencies**

**New York State Department of Environmental Conservation**

*Land Acquisition and Management:*  
631 324-7420

*Bureau of Wildlife:* 631 444-0310

*DEC Law Enforcement :* 631 444-0250

*Town Police and Marine Patrol :*  
631 537-7575

*Sportsman Education:* 631 444-0255  
631 444-0256

*East Hampton Town Trustees:*  
631 267-8688

*Sporting license:* 631 444-0273

*East Hampton Town Clerk;*  
631 324-4142

*DEC managed lands access:* 631 444-0273



**Town of East Hampton**

*Supervisor*  
Peter Van Scoyoc

*Town Board*  
Councilman David Lys  
Councilwoman Kathee Burke-Gonzalez  
Councilwoman Sylvia Overby  
Councilman Jeffrey L. Bragman

*Town Clerk*  
Carole Brennan